


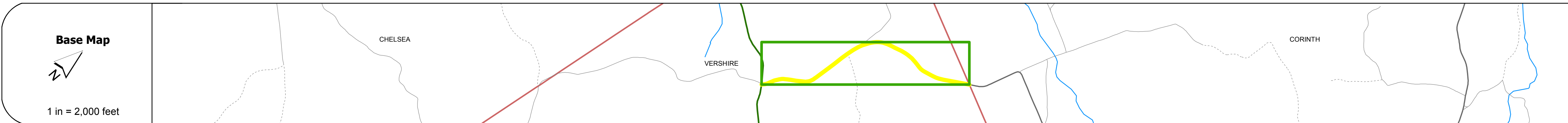
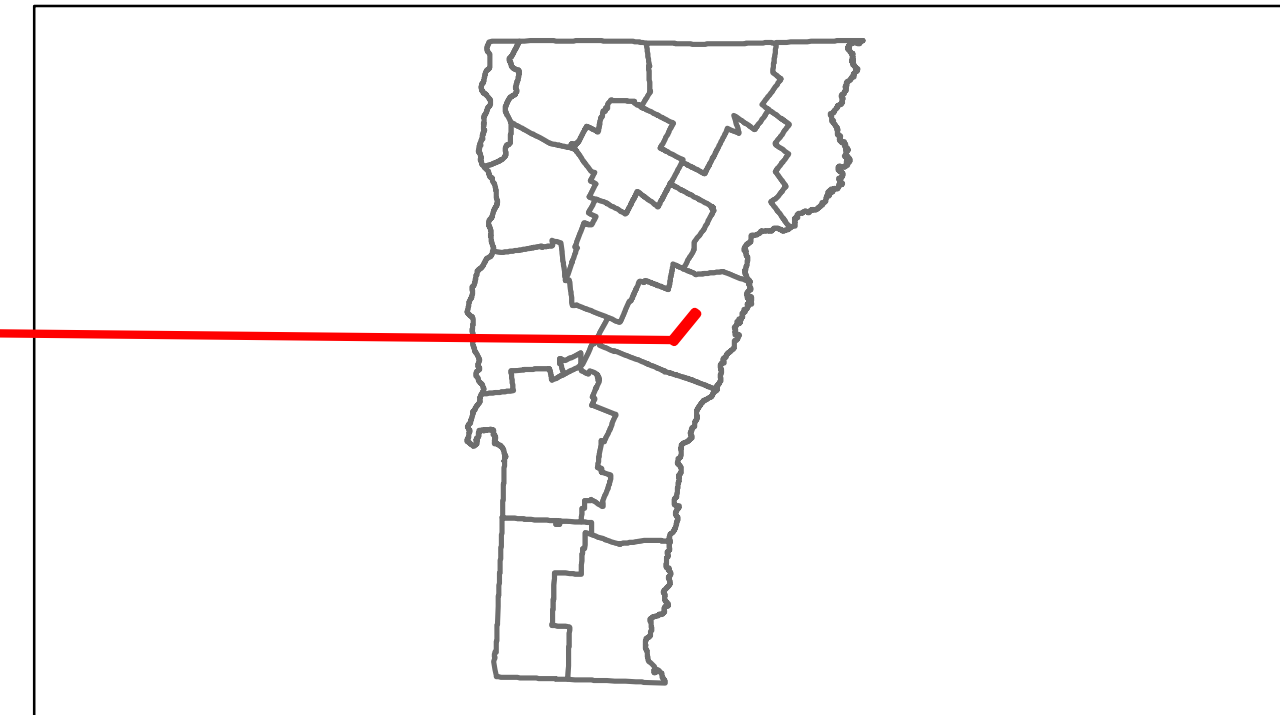


Route Log Progress Chart

DRAFT

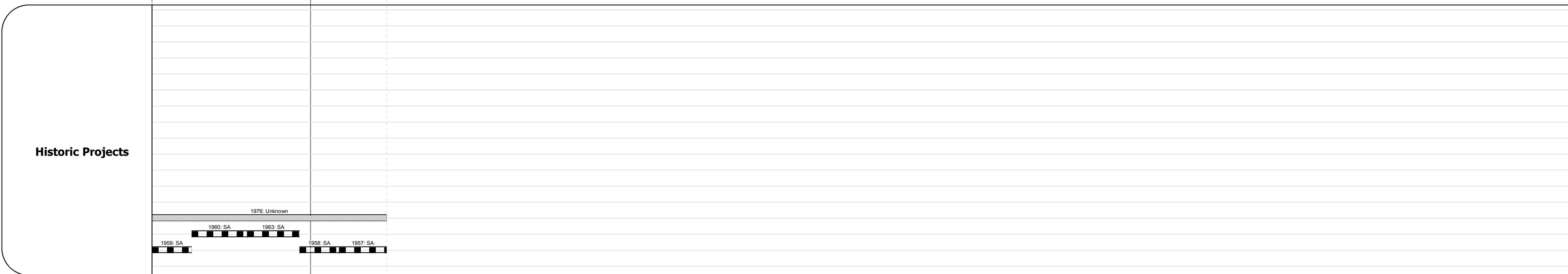
Please Note: Errors and Omissions May Exist.
Contact the VTrans Mapping Unit with questions or concerns.

DISTRICT	TOWN	ROUTE
4	VERSHIRE	Maj-0192



Curves	
---------------	--

Grades	
---------------	--



Maintenance Garage	(Not State Maintained)
---------------------------	------------------------

Traffic Counters	960346
-------------------------	--------

Functional Class	7
-------------------------	---

Speed Zone	
-------------------	--

AADT Counts	2012: 480
	2011: 480
	2010: 480
	2009: 480
	2008: 470

Crash Locations	2012
	2011
	2010
	2009
	2008

DESCRIPTION BLOCK

Historic Projects Retreatment, Resurface, Unknown, Bituminous Mix, Skirny Mix, Bituminous Seal, Gravel, Surface Treated Gravel, Plant Mix, Reclaimed Base and Bituminous Concrete, Concrete	Functional Class Legend for Functional Class (1-19) and Speed Zones (25-65)	Curves Legend for Curves (left/right) and Grades (up/down)	Road Widths Legend for Road Widths and Traffic Counters	AADT Legend for AADT and Crash Locations (Fatal, Injury, Property Damage Only, Unknown Crash Type)	Mileage by Functional Class By Sheet 0192 7 - Rural - Major collector 1.480 Total Mileage: 1.480 mi	Mileage by Town By Sheet VERSHIRE - S01920914 1.48 of 1.48 Total Mileage: 1.48 mi	DISTRICT 4	TOWN VERSHIRE	Date: 11/14/13 1 of 1 TWN mileage: 0.0 to 1.48	ROUTE Maj-0192 ETE mileage: 0.0 to 1.48
---	---	--	---	--	---	---	----------------------	-------------------------	--	--