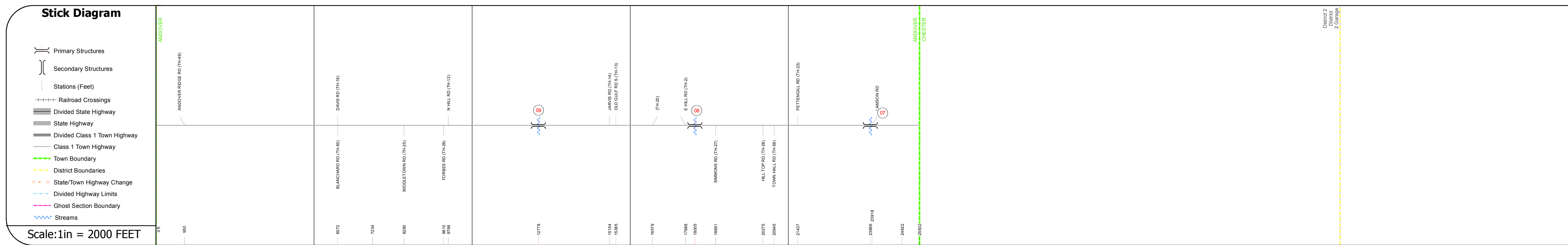
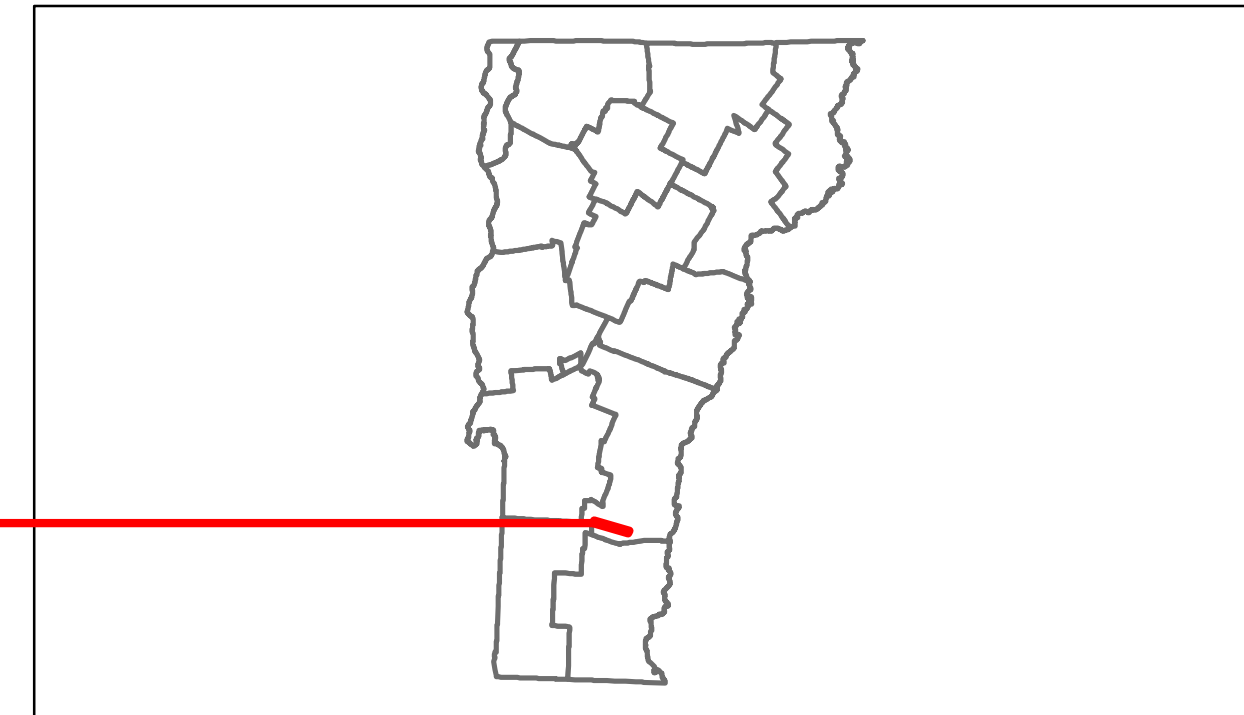


DISTRICT	TOWN	ROUTE
2	ANDOVER	Maj-0132

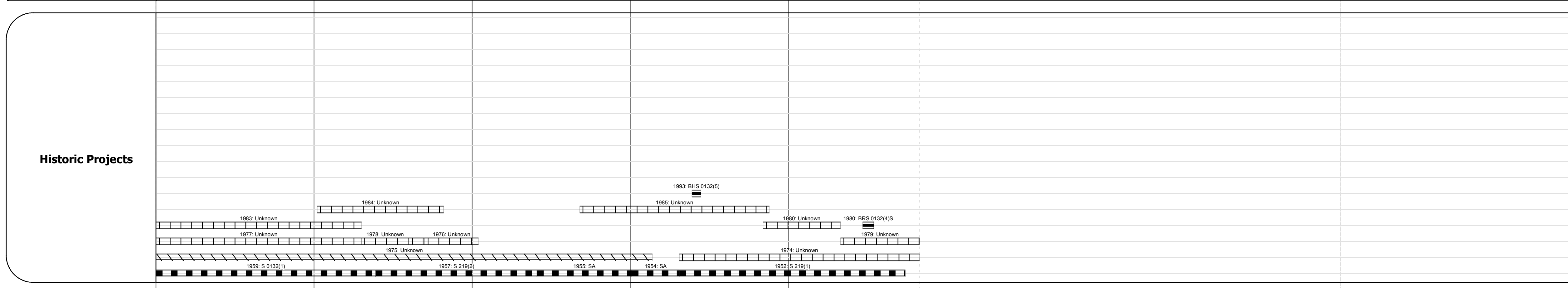


DESCRIPTION BLOCK
<p>Bridge 9: Stringer/multi-beam or girder - 1939 Structure No. 200132000914012 Length: 64' Width: 23.9' Facility Carried: TR 01 FAS 132 Bridge Type: ROLLED BEAM Features Intersected: TROUT BROOK Surface: Bituminous Maintenance/Ownership: Town</p> <p>Bridge 8: Stringer/multi-beam or girder - 1993 Structure No. 200132000814012 Length: 54' Width: 27.1' Facility Carried: TR 01 FAS 132 Bridge Type: ROLLED BEAM Features Intersected: ANDOVER BRANCH Surface: Bituminous Maintenance/Ownership: Town</p> <p>Bridge 7: Slab - 1979 Structure No. 200132000714012 Length: 32' Width: 27.9' Facility Carried: TR 01 FAS 132 Bridge Type: CONCRETE SLAB Features Intersected: ANDOVER BRANCH Surface: Bituminous Maintenance/Ownership: Town</p>

Road Widths	Travellane	Roadway	Lane Count	Base	Subbase
	24	24	25	24	24

Curves

Grades



Maintenance Garage
(Not State Maintained)

Traffic Counters
59Y384, 59Y382, 59Y381

Functional Class
7

Speed Zone

AADT Counts	2012	2011	2010	2009	2008
	470	470	500	540	570
					570
					740
					740
					680
					620
					560
					570

Crash Locations	2012	2011	2010	2009	2008

Historic Projects	Functional Class	Curves	Road Widths	AADT	Mileage by Functional Class By Sheet	Mileage by Town By Sheet	DISTRICT	TOWN	Date: 11/14/13	ROUTE
<ul style="list-style-type: none"> Retreatment Resurface Unknown Bituminous Mix Skinny Mix Bituminous Seal Gravel Surface Treated Gravel Plant Mix Reclaimed Base and Bituminous Concrete Concrete 	<ul style="list-style-type: none"> 1 2 6 7 8 11 12 14 16 17 19 	<ul style="list-style-type: none"> curve left curve right 	<ul style="list-style-type: none"> (ft) 	<ul style="list-style-type: none"> (count) 	0132 7 - Rural - Major collector 4.830	ANDOVER - S01321401 4.83 of 4.83	2	ANDOVER	1 of 1 TWN mileage: 0.0 to 4.83	Maj-0132 ETE mileage: 1.37 to 6.2
Total Mileage: 4.830 mi						Total Mileage: 4.83 mi				