

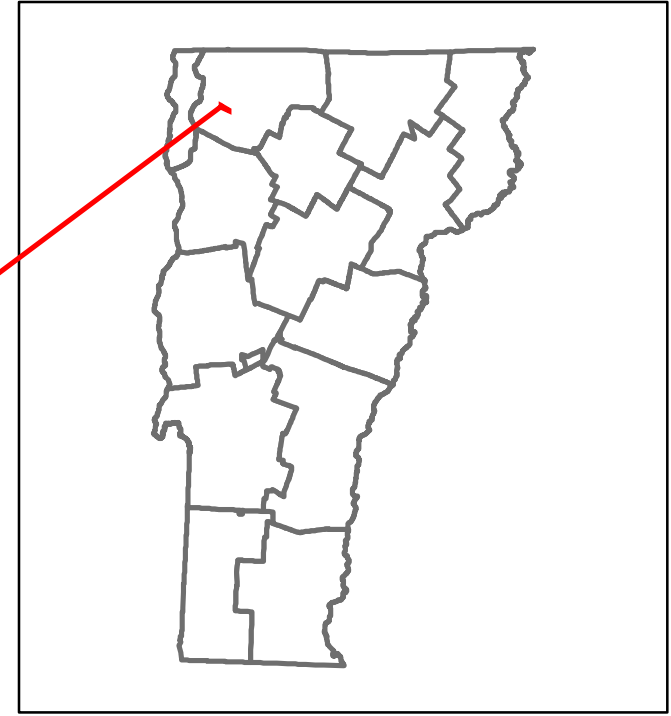


# Route Log and Progress Chart


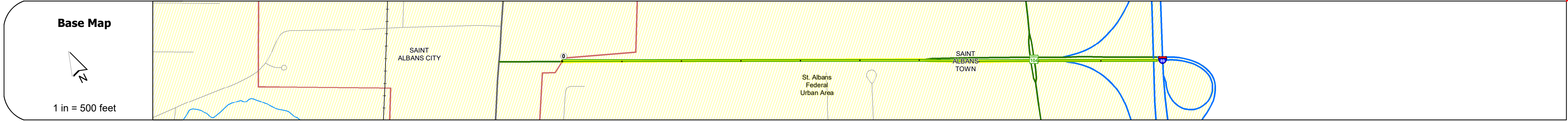
**DRAFT**

Please Note: Errors and Omissions May Exist.  
Contact the VTrans Mapping Section with questions or concerns.

DISTRICT	TOWN	ROUTE
8	SAINT ALBANS TOWN	NSH-9720



**NSH-9720  
St. Albans  
State Highway**



## STRUCTURE DESCRIPTIONS

<p><b>Bridge 2:</b> Stringer/multi-beam or girder - 1967 Structure No. 200089088S06132 Length: 184' Facility Carried: 189 ML Structure Type: 3 SP CONT ROLLED BM Features Intersected: 1 89 OVER ST ALBANS SH</p>
---

Road Widths	<p>Travellane: 32, 24, 12, 24, 15 Roadway: 40, 32, 36, 33, 37 Lane Count: 2 Base: Two 2 1/2" Cr. Stone Base Courses Subbase: 24" Crushed Rock</p>
-------------	---

Curves	
--------	--

Grades	
--------	--

Guardrails	
------------	--

Rumblestrips	
--------------	--

Historic Projects	<p>2003: STP 2204/1/S 1983: F 044-111/S 1988: F 118-5/1 1988: I 89-3/85 C/1</p>
-------------------	---

Maintenance Garage	
--------------------	--

Speed Zone	
------------	--

Functional Class	2
------------------	---

National Highway System	
-------------------------	--

Limited Access Highway	Partial
------------------------	---------

Customer Service Level	Arterial Highway
------------------------	------------------

Traffic Counters	F185
------------------	------

AADT	<p>2020: 5848, 11194, 4841 2019: 7106, 13589, 5862 2018: 7200, 13700, 5900 2017: 7200, 13400, 5800 2016: 7100, 13100, 5600</p>
------	--

Crash Locations	<p>(Incomplete) 2021: 1 2020: 0 2019: 0 2018: 2 2017: 2</p>
-----------------	---

<p><b>Historic Projects</b></p> <ul style="list-style-type: none"> <li>Unknown</li> <li>Bituminous Concrete</li> <li>Retreatment</li> <li>Resurface</li> <li>Bituminous Mix</li> <li>Skiny Mix</li> <li>Bituminous Seal</li> <li>Gravel</li> <li>Surface Treated Gravel</li> <li>Plant Mix</li> <li>Reclaimed Base and Bituminous Concrete</li> </ul>	<p><b>Functional Class</b></p> <ul style="list-style-type: none"> <li>1 - Interstate System</li> <li>2 - Other Freeways and Expressways</li> <li>3 - Principal Arterial</li> <li>4 - Minor Arterial</li> <li>5 - Major Collector</li> <li>6 - Minor Collector</li> </ul>	<p><b>Curves</b></p> <ul style="list-style-type: none"> <li>Left</li> <li>Right</li> </ul>	<p><b>Grades</b></p> <ul style="list-style-type: none"> <li>Up</li> <li>Down</li> </ul>	<p><b>Traffic Counters</b></p> <ul style="list-style-type: none"> <li>Continuous (CTC)</li> <li>Weight-In-Motion (WIM)</li> <li>Short-Term, Scheduled</li> <li>Short-Term, Unscheduled</li> </ul>	<p><b>Crash Locations</b></p> <p>High Crash Locations (HCL's)</p> <p>Sections (&amp; Intersections)</p> <ul style="list-style-type: none"> <li>1 - 100 (1 - 10)</li> <li>101 - 200 (11 - 20)</li> <li>201 - 300 (21 - 30)</li> <li>301 - 400 (31 - 40)</li> <li>401 - 800 (41 - 113)</li> </ul>	<p><b>Mileage by Functional Class By Sheet</b></p> <p>044-1 2 - Other Freeways and Expressways 0.990</p>	<p><b>Mileage by Town By Sheet</b></p> <p>SAINT ALBANS TOWN - N97200613 0.99 of 0.99</p>	<p><b>DISTRICT</b></p> <p>8</p>	<p><b>TOWN</b></p> <p>SAINT ALBANS TOWN</p>	<p><b>Date:</b> 11/19/21</p>	<p><b>ROUTE</b></p> <p>NSH-9720</p> <p>ETE mileage: 0.059 to 1.049</p>
<p>Page Total Mileage: 0.990 mi</p>							<p>Page Total Mileage: 0.99 mi</p>				

For More Information Contact - Vermont Agency of Transportation, Policy, Planning and Intermodal Development Division - Mapping Section, 1 National Life Drive, Montpelier, VT 05633-5001 Telephone: 802-828-2600.