

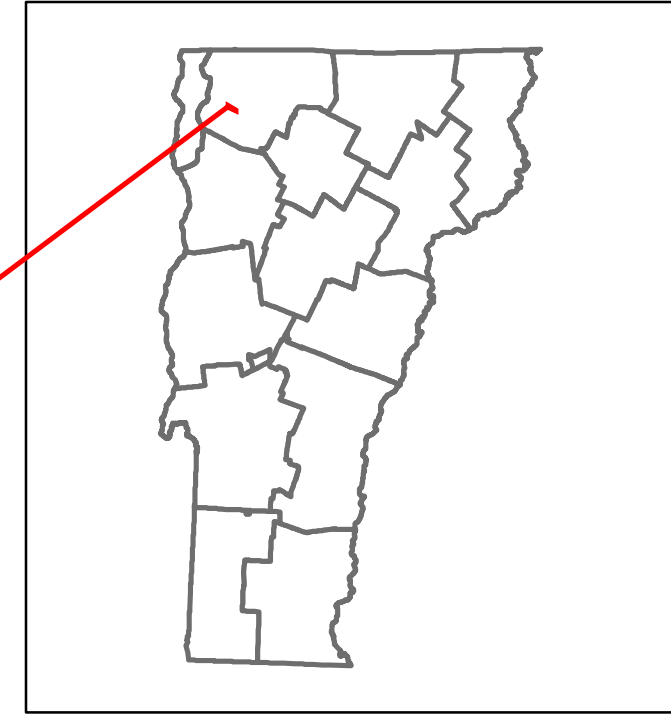


# Route Log and Progress Chart


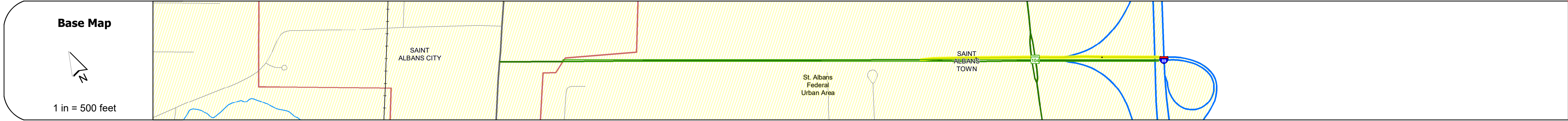
**DRAFT**

Please Note: Errors and Omissions May Exist.  
Contact the VTrans Mapping Section with questions or concerns.

DISTRICT	TOWN	ROUTE
8	SAINT ALBANS TOWN	NSH-9720



**NSH-9720  
St. Albans  
State Highway  
WEST**



Road Widths	<table border="1"> <tr> <td>Travellane</td> <td>24</td> <td>12</td> <td>15</td> </tr> <tr> <td>Roadway</td> <td>28</td> <td>15</td> <td>20</td> </tr> <tr> <td>Lane Count</td> <td>2</td> <td></td> <td>1</td> </tr> <tr> <td>Base</td> <td></td> <td></td> <td></td> </tr> <tr> <td>Subbase</td> <td></td> <td></td> <td></td> </tr> </table>	Travellane	24	12	15	Roadway	28	15	20	Lane Count	2		1	Base				Subbase			
Travellane	24	12	15																		
Roadway	28	15	20																		
Lane Count	2		1																		
Base																					
Subbase																					

Curves	
--------	--

Grades	
--------	--

Guardrails	
------------	--

Rumblestrips	
--------------	--

Historic Projects	<p>1983: F 044-1(1)S</p> <p>1988: F 118-5(1) 1988: I 89-3(35)C1</p>
-------------------	---

Maintenance Garage	
--------------------	--

Speed Zone	
------------	--

Functional Class	2
------------------	---

National Highway System	
-------------------------	--

Limited Access Highway	Partial
------------------------	---------

Customer Service Level	Arterial Highway
------------------------	------------------

Traffic Counters	
------------------	--

ADT	2020	
	2019	
	2018	
	2017	
	2016	

Crash Locations	(Incomplete) 2021	
	2020	
	2019	□ □
	2018	□ □
	2017	□ □

STRUCTURE DESCRIPTIONS	

<b>Historic Projects</b> Unknown, Retreatment, Resurface, Bituminous Mix, Skiny Mix, Bituminous Seal, Concrete, Surface Treated Gravel, Plant Mix, Reclaimed Base and Bituminous Concrete	<b>Functional Class</b> 1- Interstate System, 2- Other Freeways and Expressways, 3- Principal Arterial, 4- Minor Arterial, 5- Major Collector, 6- Minor Collector	<b>Curves</b> Left (degrees), Right (degrees) <b>Grades</b> (percent) grade up, (percent) grade down	<b>Traffic Counters</b> Continuous (CTC), Weigh-In-Motion (WIM), Short-Term, Scheduled, Short-Term, Unscheduled (counter ID)	<b>Crash Locations</b> High Crash Locations (HCL's) Sections (& Intersections) HCL No. 201 - 300 (21 - 30), 301 - 400 (31 - 40), 401 - 800 (41 - 113)	<b>Mileage by Functional Class By Sheet</b> 044-1 2 - Other Freeways and Expressways 0.377	<b>Mileage by Town By Sheet</b> SAINT ALBANS TOWN - N97200613w 0.377 of 0.377	<b>DISTRICT</b> 8	<b>TOWN</b> SAINT ALBANS TOWN	<b>Date:</b> 11/19/21	<b>ROUTE</b> NSH-9720 ETE mileage: 0.672 to 1.049
<b>Legend</b> Speed Zones: 15, 30, 35, 40, 45, 50, 55, 60, 65						<b>Page Total Mileage:</b> 0.377 mi	<b>Page Total Mileage:</b> 0.377 mi	<b>1 of 1</b> TWN mileage: 0.613 to 0.99		