

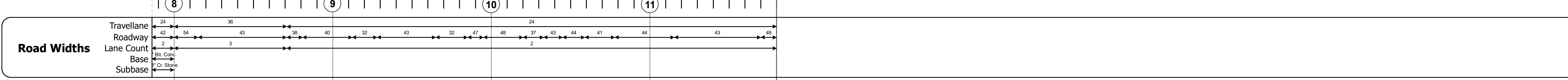

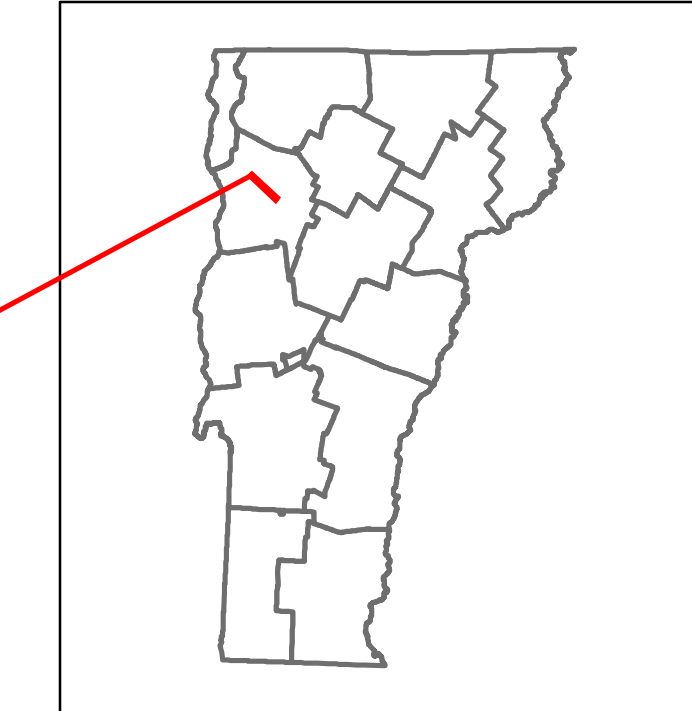


Route Log and Progress Chart

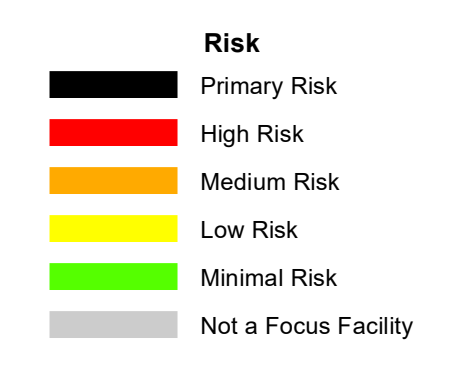
DRAFT

Please Note: Errors and Omissions May Exist.
Contact the VTrans Mapping Section with questions or concerns.

DISTRICT	TOWN	ROUTE
	ETE	VT-289



Curves	1.5	2	2.5	2.5	3
Grades					
Guardrails					
Rumblestrips					
Speed Zone	35				
Curves: Head-on, FTC6					
Curves: Overturn, FTC7					
Curves: Run-off Road, FTC8					
Curves: Fixed Object, FTC9					
Curves: Night Run-off Road, FTC10					
Interstate: Overturn, FTC11					
Tangents: Head-on, FTC12					
Tangents: Overturn, FTC13					
Tangents: Run-off Road, FTC14					



AAADT	2022	16118	5054	5185	5335
	2021	16037	5009	5195	5195
	2020	14190	2764	3606	4595
	2019	16797	3358	4382	5405
	2018				

STRUCTURE DESCRIPTIONS

- Bridge 14-1:**
Culvert - 1993
Structure No. 30033014-104061
Length: 15'
Weight Limit: 0
Facility Carried: VT289
Structure Type: CGMPP
Features Intersected: SNOWMOBILE TRAIL
Inspection Date: 11/2018
Maintenance: State
- Bridge 14-2:**
Culvert - 1993
Structure No. 30033014-204061
Length: 11'
Weight Limit: 0
Facility Carried: VT289
Structure Type: CGMPP
Features Intersected: INDIAN BROOK
Inspection Date: 11/2018
Maintenance: State
- Unknown 2A:**
Unknown
Structure No. 200030002A04062
Structure Type: Unknown
- Unknown 16:**
Unknown
Structure No. 2004060D1604061
Structure Type: Unknown
- Bridge 17:**
Culvert - 1993
Structure No. 200033001704062
Length: 25'
Height: 100.0'
Weight Limit: 0
Facility Carried: VT 00289 ML
Structure Type: TWIN CELL RC BOX
Features Intersected: ALDER BROOK
Inspection Date: 5/2023
Maintenance/Ownership: State
- Bridge 17-A:**
Culvert - 1993
Structure No. 30033017-A04061
Length: 7'
Weight Limit: 0
Facility Carried: VT289
Structure Type: CGMPP
Features Intersected: BROOK
Inspection Date: 11/2018
Maintenance: State
- Bridge 17-B:**
Culvert - 1993
Structure No. 30033017-B04061
Length: 7'
Weight Limit: 0
Facility Carried: VT289
Structure Type: CGMPP
Features Intersected: BROOK
Inspection Date: 11/2018
Maintenance: State
- Bridge 18:**
Culvert - 1993
Structure No. 200033001804062
Length: 31'
Height: 100.0'
Weight Limit: 0
Facility Carried: VT 00289 ML
Structure Type: TWIN CELL RC BOX
Features Intersected: ALDER BROOK
Inspection Date: 5/2023
Maintenance/Ownership: State

Historic Projects Unknown, Retreatment, Resurface, Bituminous Mix, Skiny Mix, Bituminous Seal, Bituminous Concrete, Surface Treated Gravel, Plant Mix, Reclaimed Base and Bituminous Concrete, Concrete, Gravel	Functional Class 1- Interstate System, 2- Other Freeways and Expressways, 3- Principal Arterial, 4- Minor Arterial, 5- Major Collector, 6- Minor Collector	Curves Left (degrees), Right (degrees), Grades (percent) grade up, (percent) grade down	Traffic Counters Continuous (CTC), Weigh-In-Motion (WIM), Short-Term, Scheduled, Short-Term, Unscheduled	Crash Locations Fatal, Injury, Property Damage Only, Unknown Crash Type, High Crash Locations (HCL's)	Mileage by Functional Class By Sheet 033 2 - Other Freeways and Expressways 3.940	Mileage by Town By Sheet ETE - V289-0000 3.94 of 3.94	DISTRICT TOWN ETE	Date: 04/10/24	ROUTE VT-289 ETE mileage: 7.86 to 11.8
					Page Total Mileage: 3.940 mi	Page Total Mileage: 3.94 mi			