

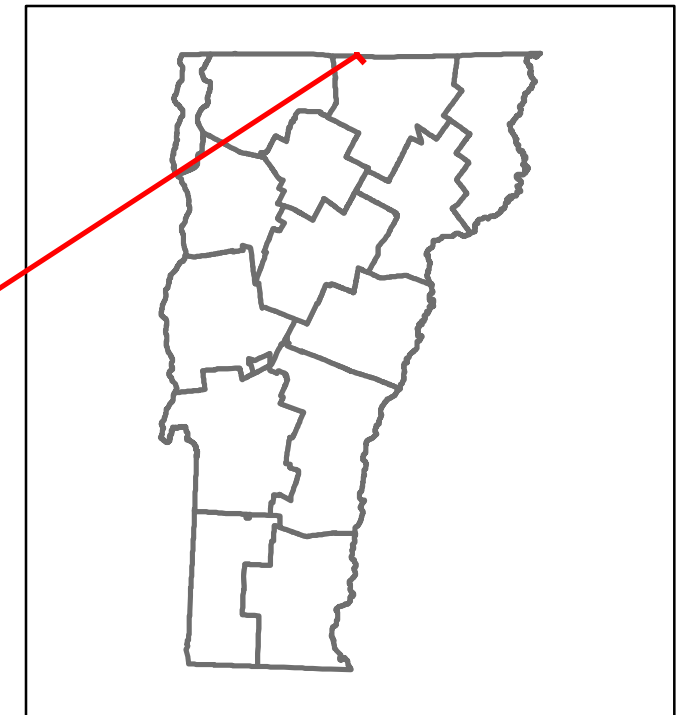


Route Log and Progress Chart

DRAFT

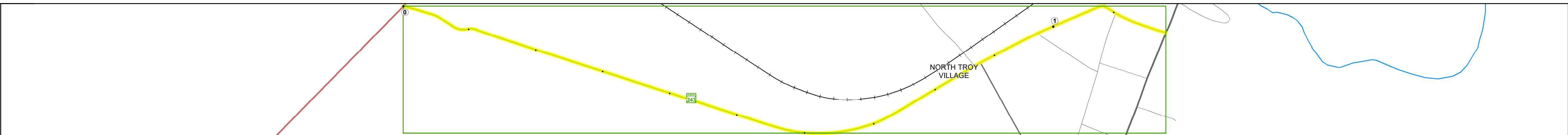
Please Note: Errors and Omissions May Exist.
Contact the VTrans Mapping Section with questions or concerns.

DISTRICT	TOWN	ROUTE
9	TROY	VT-243



Base Map



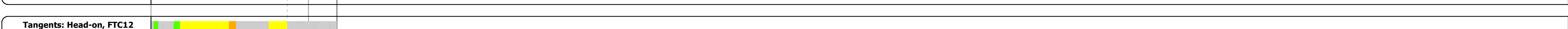







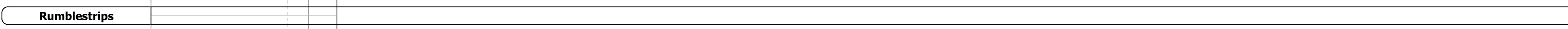




1 in = 500 feet



Stick Diagram

- Town Center
- Intersecting State Routes (excl. ramps/approaches)
- Other Intersecting Highways, Ramps, Approaches
- Railroad Crossings
- Primary Structures
- Secondary Structures
- Divided State Highway
- State Highway
- Divided Town Highway
- Town Highway
- Streams (Hydraulic Structure)
- Town Boundary
- District Boundaries
- State/Town Highway Change
- Divided Highway Limits
- Ghost Section Boundary
- Federal Urban Area Limits

Scale: 1 INCH = 2,000 FEET



Risk

- Primary Risk
- High Risk
- Medium Risk
- Low Risk
- Minimal Risk
- Not a Focus Facility

AADT

2022	191	1455
2021	52	1403
2020	46	1238
2019	2295	1462
2018	2300	2100 1200

STRUCTURE DESCRIPTIONS

STRUCTURE DESCRIPTIONS	

<p>Historic Projects</p> <ul style="list-style-type: none"> Unknown Retreatment Resurface Bituminous Mix Skinny Mix Bituminous Seal 	<p>Functional Class</p> <ul style="list-style-type: none"> 1 - Interstate System 2 - Other Freeways and Expressways 3 - Principal Arterial 4 - Minor Arterial 5 - Major Collector 6 - Minor Collector 	<p>Curves</p> <ul style="list-style-type: none"> Left (degrees) Right (degrees) 	<p>Grades</p> <ul style="list-style-type: none"> Left (percent) Right (percent) 	<p>Traffic Counters</p> <ul style="list-style-type: none"> Continuous (CTC) Weight-In-Motion (WIM) Short-Term, Scheduled Short-Term, Unscheduled 	<p>Crash Locations</p> <ul style="list-style-type: none"> Fatal Injury Property Damage Only Unknown Crash Type 	<p>Mileage by Functional Class By Sheet</p> <p>0312 5 - Major Collector 1.181</p>	<p>Mileage by Town By Sheet</p> <p>TROY - V243-1017 1.181 of 1.181</p>	<p>DISTRICT</p> <p>9</p>	<p>TOWN</p> <p>TROY</p>	<p>Date: 02/15/24</p>	<p>ROUTE</p> <p>VT-243</p>
						<p>Speed Zones</p> <p>25 30 35 40 45 50 55 60 65</p>					

For More Information Contact - Vermont Agency of Transportation, Policy, Planning and Intermodal Development Division - Mapping Section, 219 North Main Street, Barre, VT 05641 Telephone: 802-828-2600.