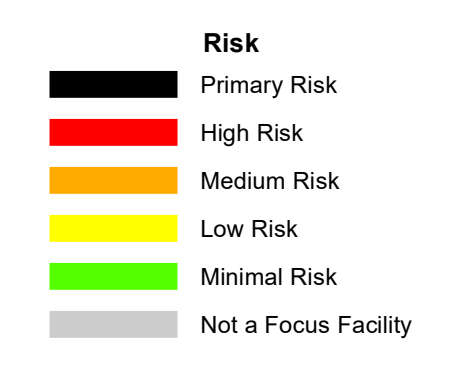
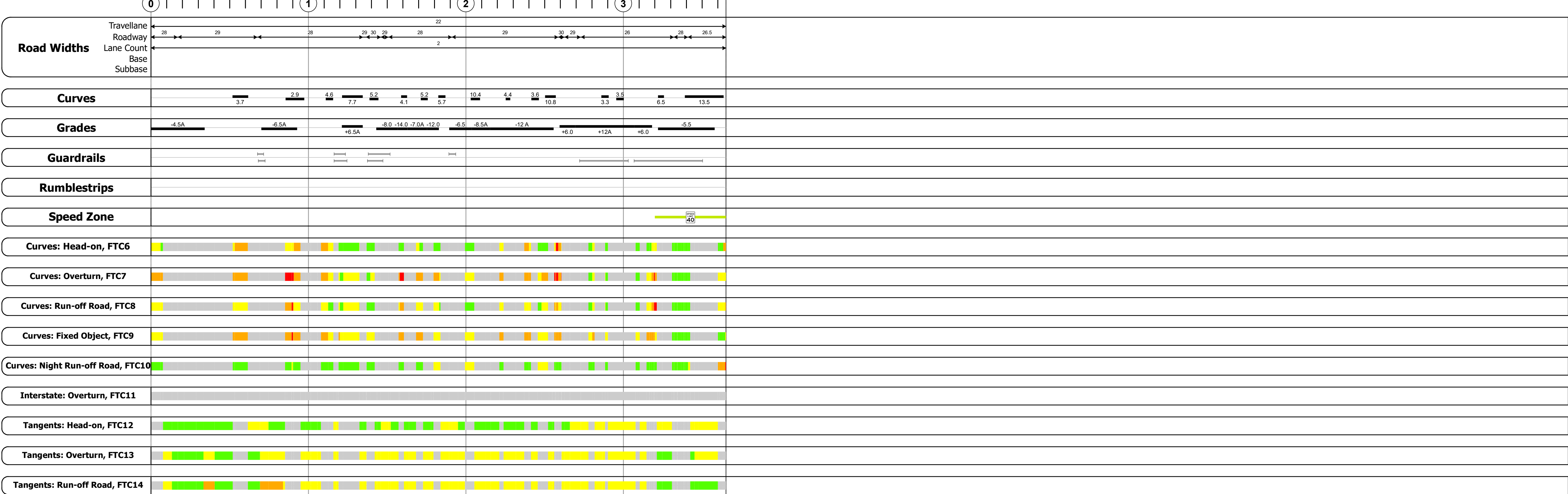
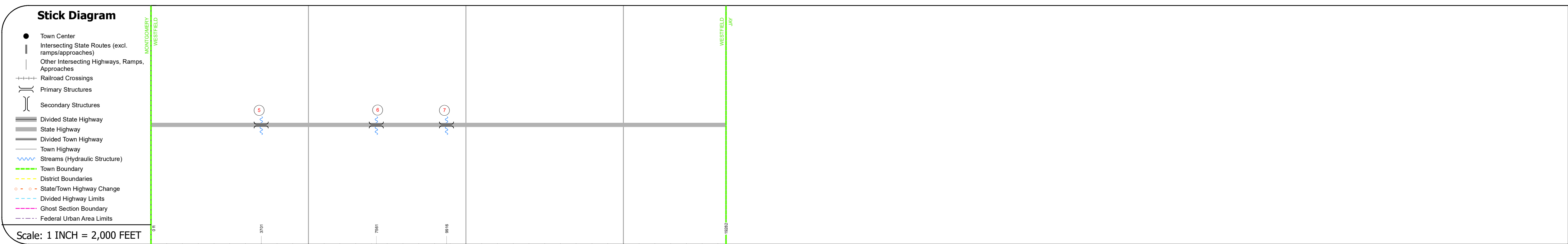
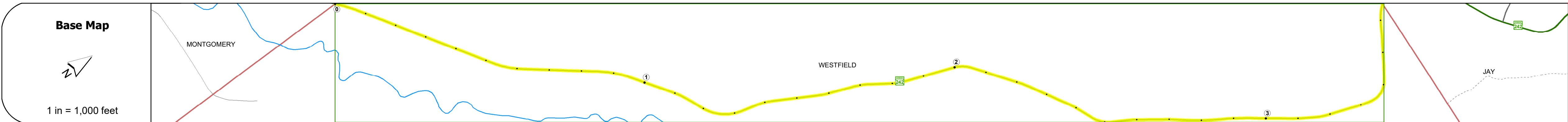
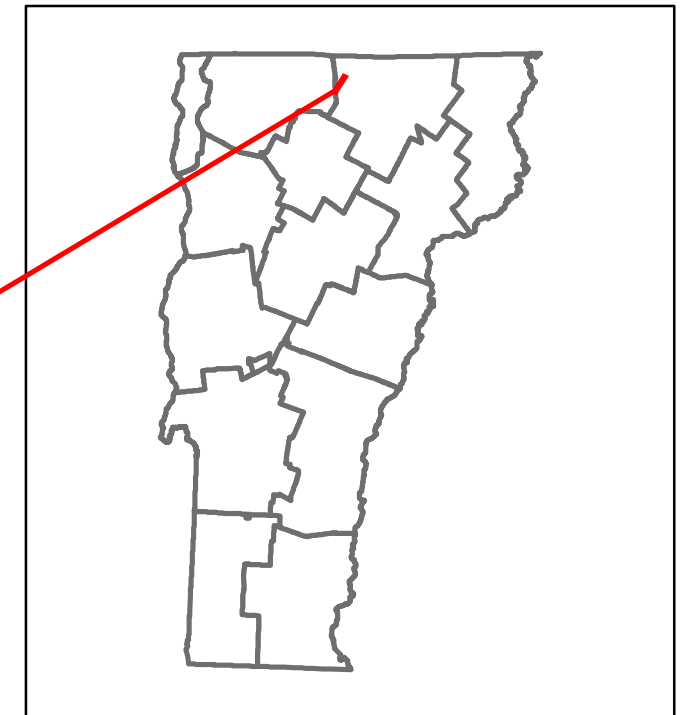


DISTRICT	TOWN	ROUTE
9	WESTFIELD	VT-242



<b>AAADT</b>	2022	1331
	2021	1190
	2020	1050
	2019	1240
	2018	1200

## STRUCTURE DESCRIPTIONS

**Bridge 5:**  
Culvert - 1991  
Structure No. 300278000510181  
Length: 6'  
Under Clearance: 6.0'  
Weight Limit: 0  
Facility Carried: VT242  
Structure Type: CGMPP  
Features Intersected: BROOK  
Inspection Date: 11/2018  
Maintenance: State

**Bridge 6:**  
Culvert - 2013  
Structure No. 301018000610181  
Length: 12'  
Under Clearance: 5.0'  
Weight Limit: 0  
Facility Carried: VT242  
Structure Type: SEGMENTAL RC BOX  
Features Intersected: BROOK  
Inspection Date: 11/2018  
Maintenance: State

**Bridge 7:**  
Culvert - 2013  
Structure No. 301018000710181  
Length: 12'  
Under Clearance: 5.0'  
Weight Limit: 0  
Facility Carried: VT242  
Structure Type: SEGMENTAL RC BOX  
Features Intersected: BROOK  
Inspection Date: 10/2018  
Maintenance: State

<b>Historic Projects</b> Unknown, Retreatment, Resurface, Bituminous Mix, Skinny Mix, Bituminous Seal Bituminous Concrete, Bituminous Macadam, Cold Plane and Bituminous Concrete, Concrete, Gravel, Plant Mix, Reclaimed Base and Bituminous Concrete, Surface Treated Gravel	<b>Functional Class</b> 1 - Interstate System, 2 - Other Freeways and Expressways, 3 - Principal Arterial, 4 - Minor Arterial, 5 - Major Collector, 6 - Minor Collector	<b>Crash Locations</b> Fatal, Injury, Property Damage Only, Unknown Crash Type High Crash Locations (HCL's) HCL No. 1-100 (1-10), 101-200 (11-20), 201-300 (21-30), 301-400 (31-40), 401-800 (41-113)	<b>Mileage by Functional Class By Sheet</b> 0278 5 - Major collector 3.652	<b>Mileage by Town By Sheet</b> WESTFIELD - V242-1018 3.652 of 3.652	<b>DISTRICT</b> 9	<b>TOWN</b> WESTFIELD	<b>Date:</b> 04/10/24	<b>ROUTE</b> VT-242 ETE mileage: 3.816 to 7.468
			<b>Page Total Mileage: 3.652 mi</b>		<b>Page Total Mileage: 3.652 mi</b>		<b>1 of 1</b> TWN mileage: 0.0 to 3.652	