

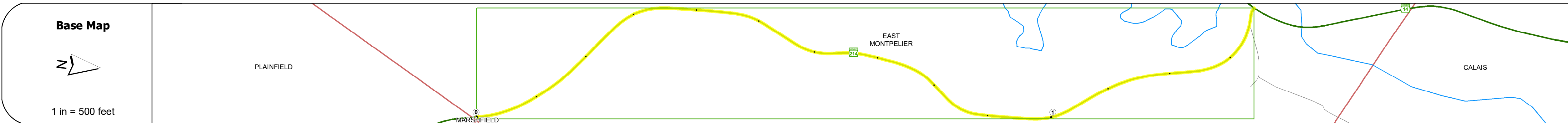
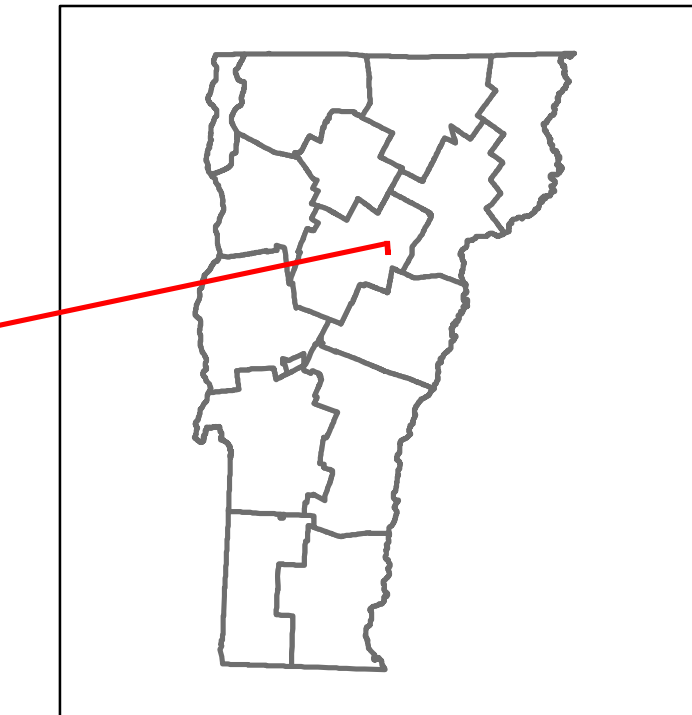


Route Log and Progress Chart


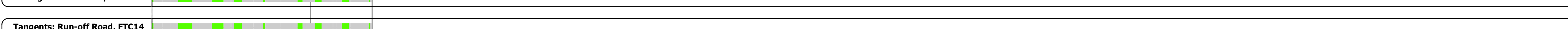

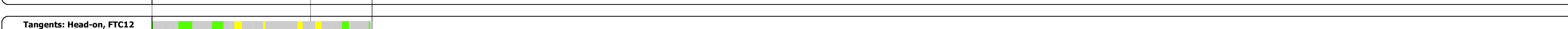







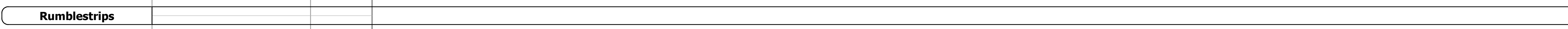




DRAFT

Please Note: Errors and Omissions May Exist.
Contact the VTrans Mapping Section with questions or concerns.

DISTRICT	TOWN	ROUTE
6	EAST MONTEPELIER	VT-214



STRUCTURE DESCRIPTIONS



Year	ADT
2022	634
2021	629
2020	555
2019	655
2018	650

Historic Projects Unknown, Retreatment, Resurface, Bituminous Mix, Skiny Mix, Bituminous Seal Bituminous Concrete, Cold Plane and Bituminous Concrete, Concrete, Surface Treated Gravel, Plant Mix, Reclaimed Base and Bituminous Concrete	Functional Class 1 - Interstate, 2 - Other, 3 - Principal Arterial, 4 - Minor Arterial, 5 - Major Collector, 6 - Minor Collector	Curves Left, Right, Grades (degrees), Left, Right, grade up, grade down	Traffic Counters Continuous (CTC), Weigh-In-Motion (WIM), Short-Term, Scheduled, Short-Term, Unscheduled	Crash Locations Fatal, Injury, Property Damage Only, Unknown Crash Type, High Crash Locations (HCL's)	Mileage by Functional Class By Sheet 0245 5 - Major collector 1.388	Mileage by Town By Sheet EAST MONTEPELIER - v214-1207 1.388 of 1.388	DISTRICT 6	TOWN EAST MONTEPELIER	Date: 04/10/24	ROUTE VT-214
					Page Total Mileage: 1.388 mi	Page Total Mileage: 1.388 mi	1 of 1 TWN mileage: 0.0 to 1.388	ETE mileage: 0.673 to 2.061		

For More Information Contact - Vermont Agency of Transportation, Policy, Planning and Intermodal Development Division - Mapping Section, 219 North Main Street, Barre, VT 05641 Telephone: 802-828-2600.