


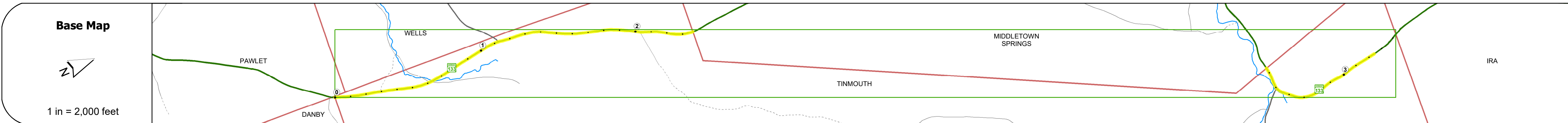
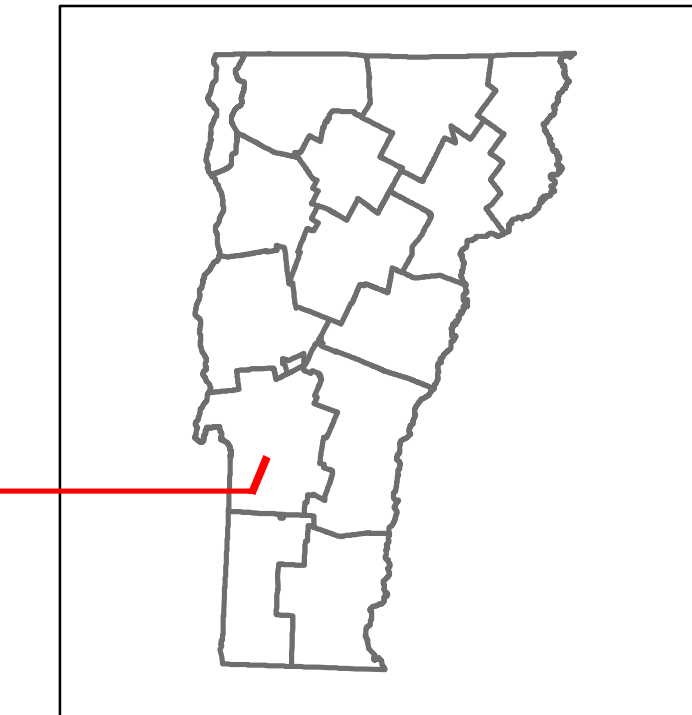


# Route Log and Progress Chart

**DRAFT**

Please Note: Errors and Omissions May Exist.  
Contact the VTrans Mapping Section with questions or concerns.

















DISTRICT	TOWN	ROUTE
3	TINMOUTH	VT-133



## STRUCTURE DESCRIPTIONS

**Bridge 4A:**  
Culvert - 2020  
Structure No. 300139004A11241  
Length: 12'  
Under Clearance: 4.0'  
Weight Limit: 0  
Facility Carried: VT 133  
Structure Type: SEGMENTAL RC BOX  
Features Intersected: BROOK  
Inspection Date: 12/2020  
Maintenance: State

**Bridge 5:**  
Slab - 1900  
Structure No. 300139000511241  
Length: 18'  
Width: 26.0'  
Under Clearance: 4.0'  
Weight Limit: 0  
Facility Carried: VT 133  
Structure Type: CONCRETE SLAB  
Features Intersected: WELLS BK.  
Surface: Bituminous  
Inspection Date: 11/2018  
Maintenance: State



Year	594	619	1285	1311
2022	594	619	1285	1311
2021	598	662	1220	1411
2020	440	584	1077	1245
2019	520	690	1272	1470
2018	540	690	1300	1400

<b>Historic Projects</b> Unknown, Retreatment, Resurface, Bituminous Mix, Skiny Mix, Bituminous Seal Bituminous Concrete, Cold Plane and Bituminous Concrete, Concrete, Gravel, Plant Mix, Reclaimed Base and Bituminous Concrete, Surface Treated Gravel	<b>Functional Class</b> 1- Interstate System, 2- Other Freeways and Expressways, 3- Principal Arterial, 4- Minor Arterial, 5- Major Collector, 6- Minor Collector	<b>Curves</b> Left (dogleg), Right, Grades (down, up, down)	<b>Traffic Counters</b> Continuous (CTC), Weigh-In-Motion (WIM), Short-Term, Scheduled, Short-Term, Unscheduled	<b>Crash Locations</b> Fatal, Injury, Unknown Crash Type, Property Damage Only	<b>Mileage by Functional Class By Sheet</b> 0141 5 - Major Collector 0.732 0138 5 - Major Collector 0.141 0139 5 - Major Collector 2.367	<b>Mileage by Town By Sheet</b> TINMOUTH - V133-1124 3.24 of 3.431	<b>DISTRICT</b> 3	<b>TOWN</b> TINMOUTH	<b>Date:</b> 04/10/24	<b>ROUTE</b> VT-133
<b>Speed Zones</b> 25, 30, 35, 40, 45, 50, 55, 60, 65						<b>High Crash Locations (HCL's)</b> HCL No. 201 - 300 (21 - 30), 301 - 400 (31 - 40), 401 - 800 (41 - 113)	<b>Page Total Mileage:</b> 3.240 mi	<b>Page Total Mileage:</b> 3.24 mi	<b>1 of 2</b> TWN mileage: 0.0 to 3.24	<b>ETE mileage:</b> 5.349 to 7.716 13.476 to 14.349

For More Information Contact - Vermont Agency of Transportation, Policy, Planning and Intermodal Development Division - Mapping Section, 219 North Main Street, Barre, VT 05641 Telephone: 802-828-2600.