
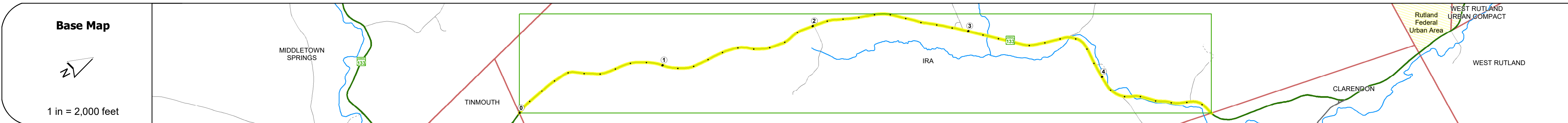
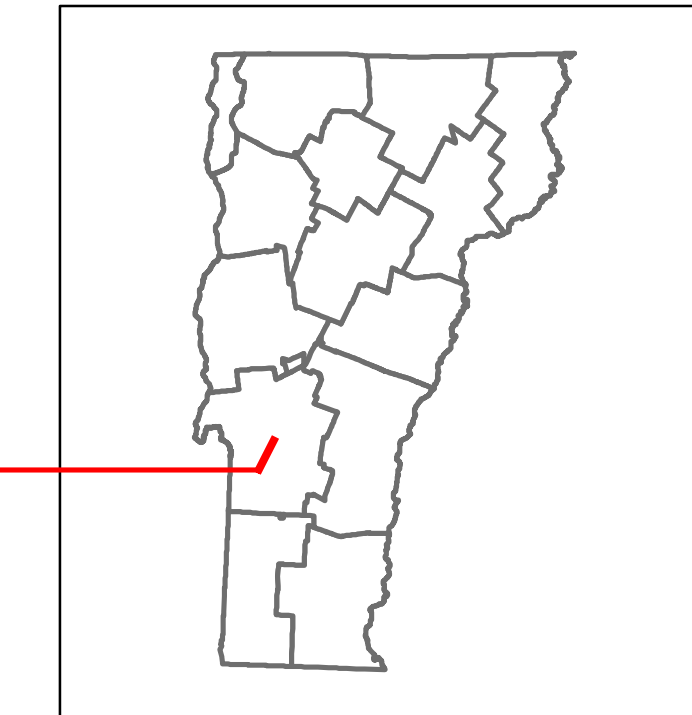


DISTRICT	TOWN	ROUTE
3	IRA	VT-133



Risk	Primary Risk	High Risk	Medium Risk	Low Risk	Minimal Risk	Not a Focus Facility
█	█	█	█	█	█	█

Year	2018	2019	2020	2021	2022
<b>AADT</b>	1400	1470	1245	1411	1422

### STRUCTURE DESCRIPTIONS

**Bridge 12:**  
Slab - 1919  
Structure No. 300141001211091  
Length: 16'  
Width: 28.0'  
Under Clearance: 4.0'  
Weight Limit: 0  
Facility Carried: VT133  
Structure Type: CONCRETE SLAB  
Features Intersected: BROOK  
Surface: Bituminous  
Inspection Date: 11/2018  
Maintenance: State

**Bridge 13:**  
Slab - 1948  
Structure No. 200141001311092  
Length: 28'  
Height: 100.0'  
Width: 30.0'  
Weight Limit: 0  
Facility Carried: VT 00133 ML  
Structure Type: CONCRETE SLAB  
Features Intersected: BROOK  
Surface: Bituminous  
Inspection Date: 6/2021  
Maintenance/Ownership: State

**Bridge 14:**  
Slab - 1948  
Structure No. 300141001411091  
Length: 13'  
Width: 28.0'  
Under Clearance: 3.0'  
Weight Limit: 0  
Facility Carried: VT133  
Structure Type: CONCRETE SLAB  
Features Intersected: BROOK  
Surface: Bituminous  
Inspection Date: 11/2018  
Maintenance: State

**Bridge 15:**  
Culvert - 1964  
Structure No. 200141001511092  
Length: 20'  
Height: 100.0'  
Width: 100.0'  
Weight Limit: 0  
Facility Carried: VT 00133 ML  
Structure Type: CGMPA  
Features Intersected: IRA BROOK  
Inspection Date: 6/2021  
Maintenance/Ownership: State

**Bridge 16:**  
Stringer/multi-beam or girder - 1933  
Structure No. 200141001611092  
Length: 64'  
Height: 100.0'  
Width: 25.0'  
Weight Limit: 0  
Facility Carried: VT 00133 ML  
Structure Type: ROLLED BEAM  
Features Intersected: IRA BROOK  
Surface: Bituminous  
Inspection Date: 6/2021  
Maintenance/Ownership: State

<b>Historic Projects</b> <ul style="list-style-type: none"> <li>Unknown</li> <li>Retreatment</li> <li>Resurface</li> <li>Bituminous Mix</li> <li>Skinny Mix</li> <li>Bituminous Seal</li> </ul>	<b>Functional Class</b> <ul style="list-style-type: none"> <li>1 - Interstate System</li> <li>2 - Other Freeways and Expressways</li> <li>3 - Principal Arterial</li> <li>4 - Minor Arterial</li> <li>5 - Major Collector</li> <li>6 - Minor Collector</li> </ul>	<b>Curves</b> <ul style="list-style-type: none"> <li>Left (degree)</li> <li>Right (degree)</li> </ul>	<b>Grades</b> <ul style="list-style-type: none"> <li>Left (percent) grade up</li> <li>Right (percent) grade down</li> </ul>	<b>Traffic Counters</b> <ul style="list-style-type: none"> <li>Continuous (CTC)</li> <li>Weight-In-Motion (WIM)</li> <li>Short-Term, Scheduled</li> <li>Short-Term, Unscheduled</li> </ul>	<b>Crash Locations</b> <ul style="list-style-type: none"> <li>Fatal</li> <li>Injury</li> <li>Property Damage Only</li> <li>Unknown Crash Type</li> </ul>	<b>Mileage by Functional Class By Sheet</b> 0141 5 - Major collector 4.780	<b>Mileage by Town By Sheet</b> IRA - V133-1109 4.78 of 4.78	<b>DISTRICT</b> 3	<b>TOWN</b> IRA	<b>Date:</b> 04/10/24	<b>ROUTE</b> VT-133
<b>Speed Zones</b> 25 30 35 40 45 50 55 60 65						<b>High Crash Locations (HCL's)</b> Sections (& Intersections) HCL No. 201 - 300 (21 - 30) 1 - 100 (1 - 10) 301 - 400 (31 - 40) 101 - 200 (11 - 20) 401 - 800 (41 - 113)		<b>Page Total Mileage:</b> 4.780 mi		<b>Page Total Mileage:</b> 4.78 mi	