

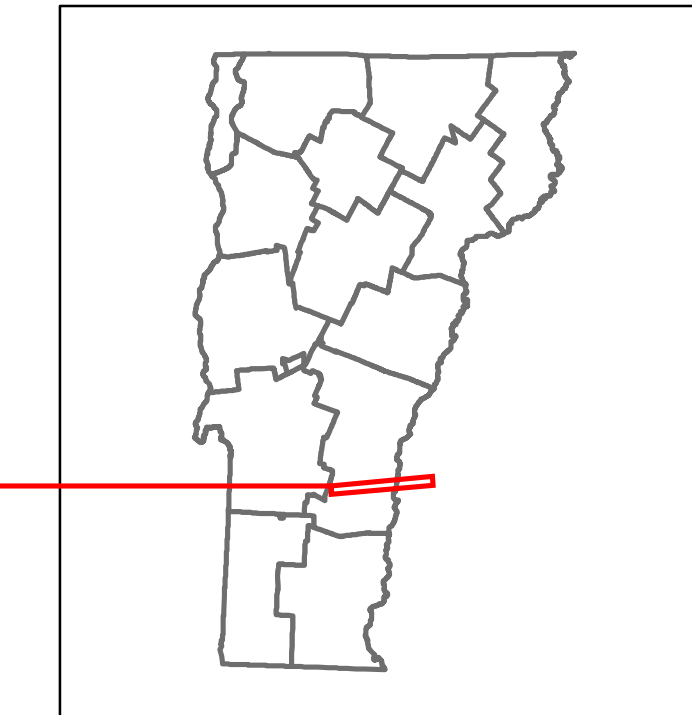


Route Log and Progress Chart

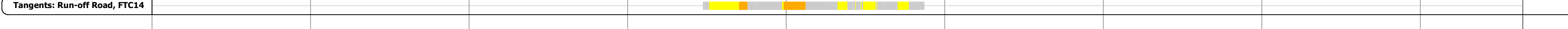







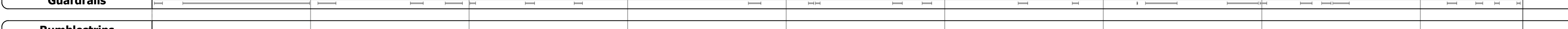


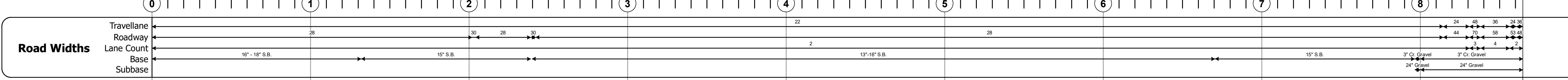
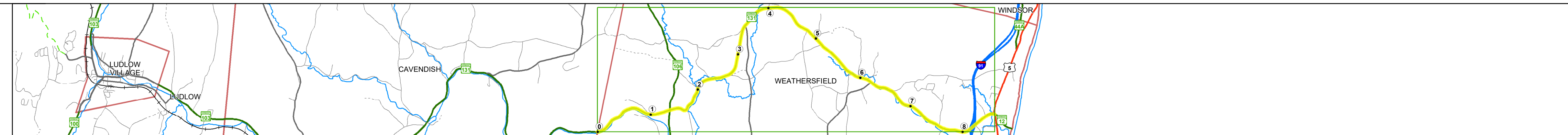
DRAFT

Please Note: Errors and Omissions May Exist.
Contact the VTrans Mapping Section with questions or concerns.

DISTRICT	TOWN	ROUTE
2	WEATHERSFIELD	VT-131



Base Map



AAADT

Year	Station 0	Station 1	Station 2	Station 3	Station 4	Station 5	Station 6	Station 7	Station 8
2022	1977	3185	3566	3566	3566	5801	9583	9689	
2021	1961	3160	3538	4565	4105	5592	7620	9612	
2020	1731	2789	3123	4105	4847	4936	6723	8527	
2019	2044	3293	3687	4847	5828	7937	10067		
2018	2000	2200	3700	4800	5800	7800	10100		

STRUCTURE DESCRIPTIONS

Bridge 8:
Culvert - 1959
Structure No. 300146000814201
Length: 6'
Under Clearance: 6.0'
Weight Limit: 0
Facility Carried: VT131
Structure Type: ACCGMPP
Features Intersected: BROOK
Inspection Date: 11/2018
Maintenance: State

Bridge 10:
Stringer/multi-beam or girder - 1933
Structure No. 200146001014202
Length: 76'
Height: 100.0'
Width: 31.0'
Weight Limit: 0
Facility Carried: VT 00131 ML
Structure Type: ROLLED BEAM
Features Intersected: N. BR. BLACK RIVER
Surface: Bituminous
Inspection Date: 6/2021
Maintenance/Ownership: State

Bridge 11:
Tee Beam - 1938
Structure No. 200146001114202
Length: 43'
Height: 100.0'
Width: 30.0'
Weight Limit: 0
Facility Carried: VT 00131 ML
Structure Type: T-BEAM WIDE W STL BM
Features Intersected: BROOK
Surface: Bituminous
Inspection Date: 6/2021
Maintenance/Ownership: State

Bridge 11B:
Culvert - 1959
Structure No. 300146011B14201
Length: 7'
Under Clearance: 6.0'
Weight Limit: 0
Facility Carried: VT131
Structure Type: SEG RC PIPE W SLEEVE
Features Intersected: BROOK
Inspection Date: 11/2018
Maintenance: State

Bridge 15:
Culvert - 1959
Structure No. 300146001514201
Length: 11'
Under Clearance: 12.0'
Weight Limit: 0
Facility Carried: VT131
Structure Type: CGMPP
Features Intersected: MILL BROOK
Inspection Date: 12/2019
Maintenance: State

Bridge 16:
Culvert - 1959
Structure No. 300146001614201
Length: 8'
Under Clearance: 5.0'
Weight Limit: 0
Facility Carried: VT131
Structure Type: CGMPPA
Features Intersected: BROOK
Inspection Date: 11/2018
Maintenance: State

Bridge 17:
Culvert - 1959
Structure No. 300146001714201
Length: 12'
Under Clearance: 12.0'
Weight Limit: 0
Facility Carried: VT131
Structure Type: CGMPP
Features Intersected: MILL BROOK
Inspection Date: 12/2019
Maintenance: State

Unknown 17A:
Unknown
Structure No. 200091030S14202
Structure Type: Unknown

Unknown 17B:
Unknown
Structure No. 200091030N14202
Structure Type: Unknown

Bridge 18:
Culvert - 1965
Structure No. 300146001814201
Length: 8'
Under Clearance: 8.0'
Weight Limit: 0
Facility Carried: VT131
Structure Type: CGMPP
Features Intersected: BROOK
Inspection Date: 11/2018
Maintenance: State

<p>Historic Projects</p> <ul style="list-style-type: none"> Unknown Retreatment Resurface Bituminous Mix Skinny Mix Bituminous Seal 	<p>Functional Class</p> <ul style="list-style-type: none"> 1 - Interstate System 2 - Other Freeways and Expressways 3 - Principal Arterial 4 - Minor Arterial 5 - Major Collector 6 - Minor Collector 	<p>Curves</p> <ul style="list-style-type: none"> Left (degrees) Right (degrees) <p>Grades</p> <ul style="list-style-type: none"> Left (percent) grade up Right (percent) grade down 	<p>Traffic Counters</p> <ul style="list-style-type: none"> Continuous (CTC) Weight-In-Motion (WIM) Short-Term, Scheduled Short-Term, Unscheduled 	<p>Crash Locations</p> <ul style="list-style-type: none"> Fatal Injury Property Damage Only Unknown Crash Type <p>High Crash Locations (HCL's)</p> <p>Sections (& Intersections)</p> <ul style="list-style-type: none"> 1 - 100 (1 - 10) 101 - 200 (11 - 20) 201 - 300 (21 - 30) 301 - 400 (31 - 40) 401 - 800 (41 - 113) 	<p>Mileage by Functional Class By Sheet</p> <table border="1"> <tr> <td>018-1</td> <td>3 - Other Principal Arterial</td> <td>0.502</td> </tr> <tr> <td>0146</td> <td>5 - Major Collector</td> <td>8.145</td> </tr> </table>	018-1	3 - Other Principal Arterial	0.502	0146	5 - Major Collector	8.145	<p>Mileage by Town By Sheet</p> <table border="1"> <tr> <td>WEATHERSFIELD - V131-1420</td> <td>8.647 of 8.647</td> </tr> </table>	WEATHERSFIELD - V131-1420	8.647 of 8.647	<p>DISTRICT</p> <p>2</p>	<p>TOWN</p> <p>WEATHERSFIELD</p>	<p>Date: 04/10/24</p>	<p>ROUTE</p> <p>VT-131</p> <p>ETE mileage: 7.652 to 16.299</p>
018-1	3 - Other Principal Arterial	0.502																
0146	5 - Major Collector	8.145																
WEATHERSFIELD - V131-1420	8.647 of 8.647																	

Page Total Mileage: 8.647 mi

Page Total Mileage: 8.647 mi

For More Information Contact - Vermont Agency of Transportation, Policy, Planning and Intermodal Development Division - Mapping Section, 219 North Main Street, Barre, VT 05641 Telephone: 802-828-2600.