


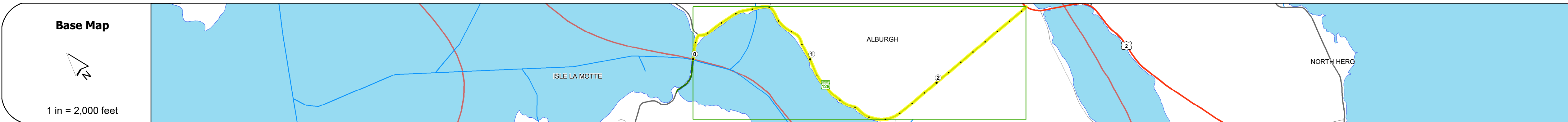
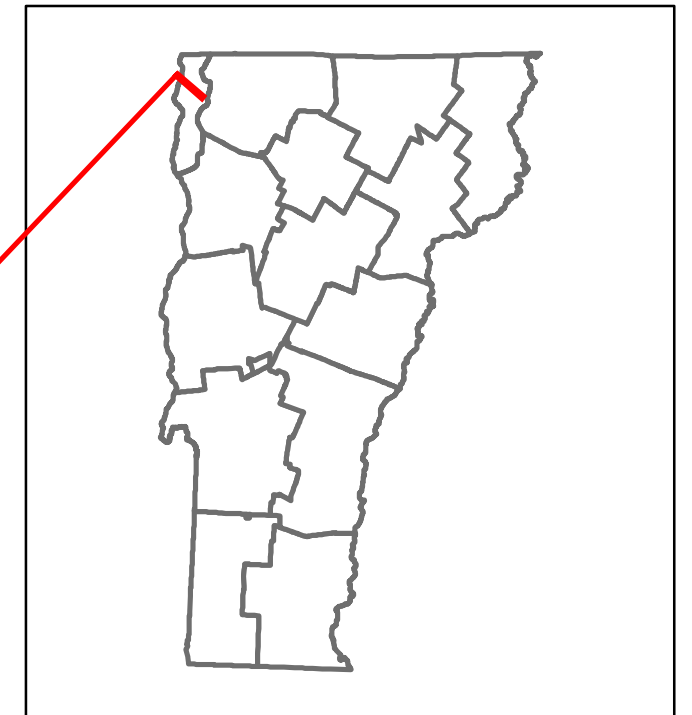


Route Log and Progress Chart

DRAFT

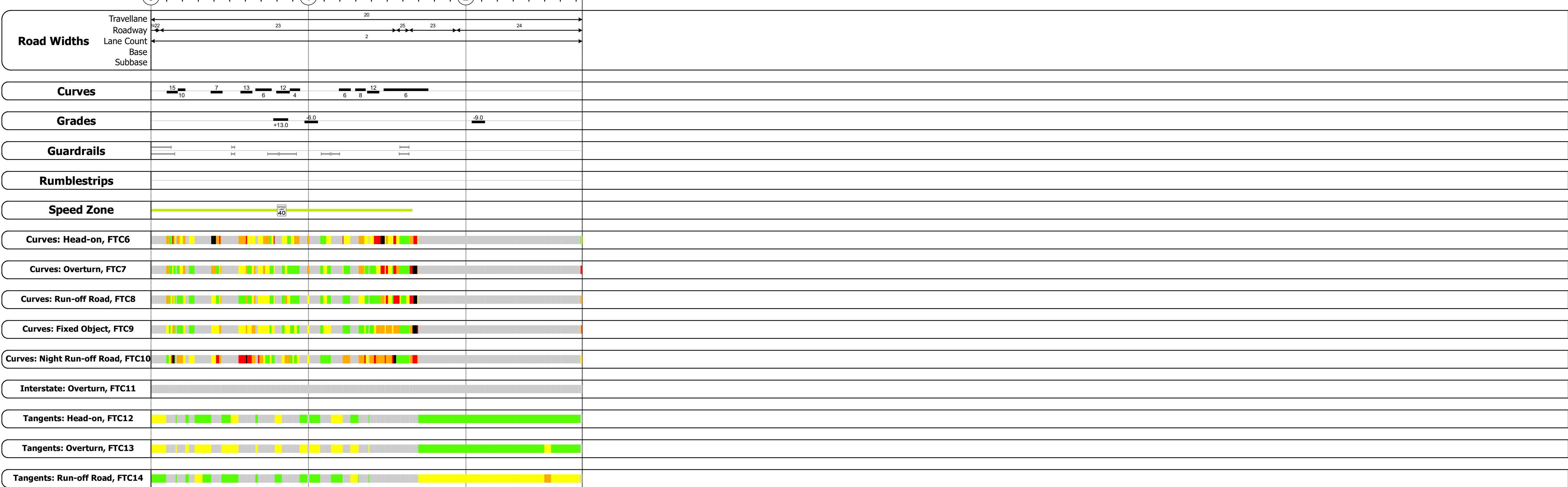
Please Note: Errors and Omissions May Exist.
Contact the VTrans Mapping Section with questions or concerns.

DISTRICT	TOWN	ROUTE
8	ALBURGH	VT-129



STRUCTURE DESCRIPTIONS

Bridge 2:
Slab - 1954
Structure No. 300290000207011
Length: 9'
Width: 28.0'
Under Clearance: 4.0'
Weight Limit: 0
Facility Carried: VT129
Structure Type: CONCRETE SLAB
Features Intersected: DRY BROOK
Surface: Bituminous
Inspection Date: 11/2018
Maintenance: State



Historic Projects Unknown, Retreatment, Resurface, Bituminous Mix, Skinny Mix, Bituminous Seal Bituminous Concrete, Bituminous Macadam, Cold Plane and Bituminous Concrete, Concrete, Gravel, Plant Mix, Reclaimed Base and Bituminous Concrete, Surface Treated Gravel	Functional Class 1 - Interstate, 2 - Other, 3 - Principal Arterial, 4 - Minor Arterial, 5 - Major Collector, 6 - Minor Collector	Crash Locations Fatal, Injury, Property Damage Only, Unknown Crash Type High Crash Locations (HCL's)	Mileage by Functional Class By Sheet 0290 5 - Major collector 2.739	Mileage by Town By Sheet ALBURGH - V129-0701 2.739 of 2.739	DISTRICT 8	TOWN ALBURGH	Date: 04/10/24	ROUTE VT-129	ETE mileage: 0.0 to 2.739