

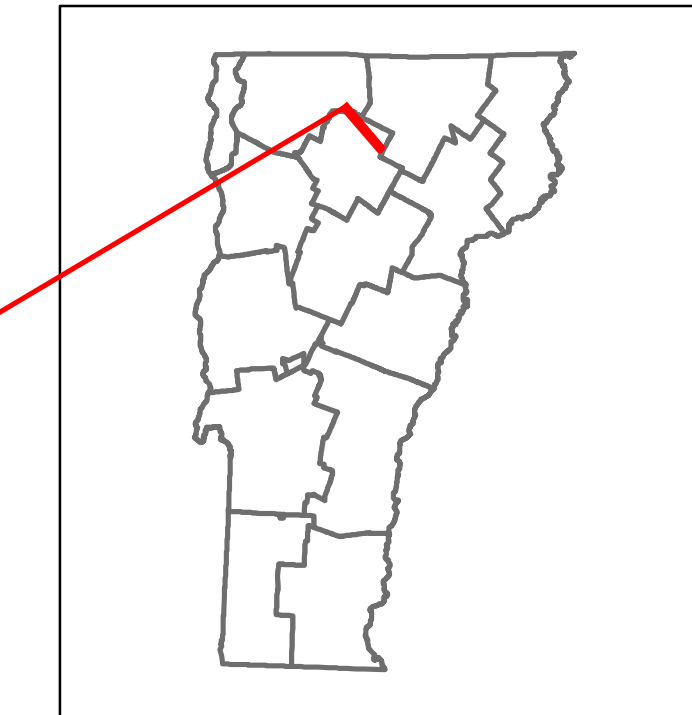


Route Log and Progress Chart

DRAFT

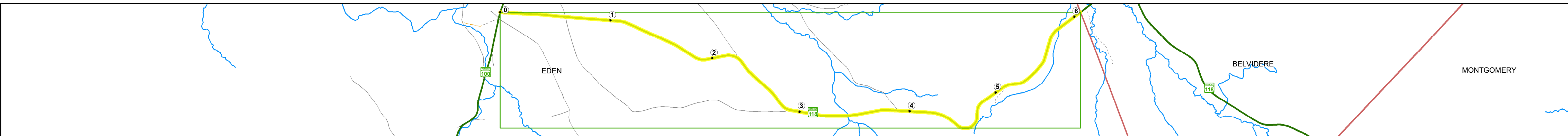
Please Note: Errors and Omissions May Exist.
Contact the VTrans Mapping Section with questions or concerns.

DISTRICT	TOWN	ROUTE
8	EDEN	VT-118





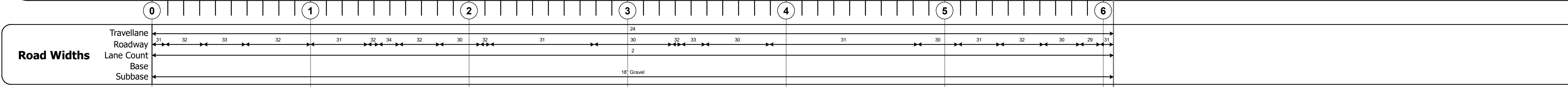
Base Map

1 in = 0.6 miles



STRUCTURE DESCRIPTIONS

Bridge 1B:
 Culvert - 1977
 Structure No: 300283001B08031
 Length: 9'
 Under Clearance: 9.0'
 Weight Limit: 0
 Facility Carried: VT 118
 Structure Type: CGMPP
 Features Intersected: FRYING PAN RIVER
 Inspection Date: 11/2018
 Maintenance: State



AADT

2022	1197	709
2021	1186	719
2020	1047	635
2019	1236	750
2018	1200	750

Historic Projects Unknown, Retreatment, Resurface, Bituminous Mix, Skiny Mix, Bituminous Seal, Surface Treated Gravel, Plant Mix, Reclaimed Base and Bituminous Concrete, Concrete, Gravel	Functional Class 1 - Interstate System, 2 - Other Freeways and Expressways, 3 - Principal Arterial, 4 - Minor Arterial, 5 - Major Collector, 6 - Minor Collector	Curves Left (degree), Right (degree), Grades (degree), grade up, grade down	Traffic Counters Continuous (CTC), Weigh-In-Motion (WIM), Short-Term, Scheduled, Short-Term, Unscheduled	Crash Locations Fatal, Injury, Property Damage Only, Unknown Crash Type, High Crash Locations (HCL's)	Mileage by Functional Class By Sheet 0283 5 - Major collector 6.065	Mileage by Town By Sheet EDEN - V118-0803 6.065 of 6.065	DISTRICT 8	TOWN EDEN	Date: 04/10/24	ROUTE VT-118
					Page Total Mileage: 6.065 mi	Page Total Mileage: 6.065 mi				

For More Information Contact - Vermont Agency of Transportation, Policy, Planning and Intermodal Development Division - Mapping Section, 219 North Main Street, Barre, VT 05641 Telephone: 802-828-2600.