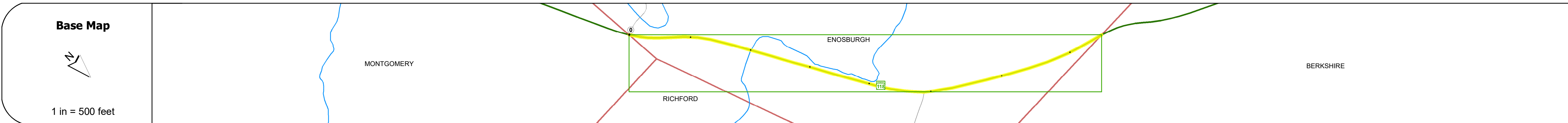
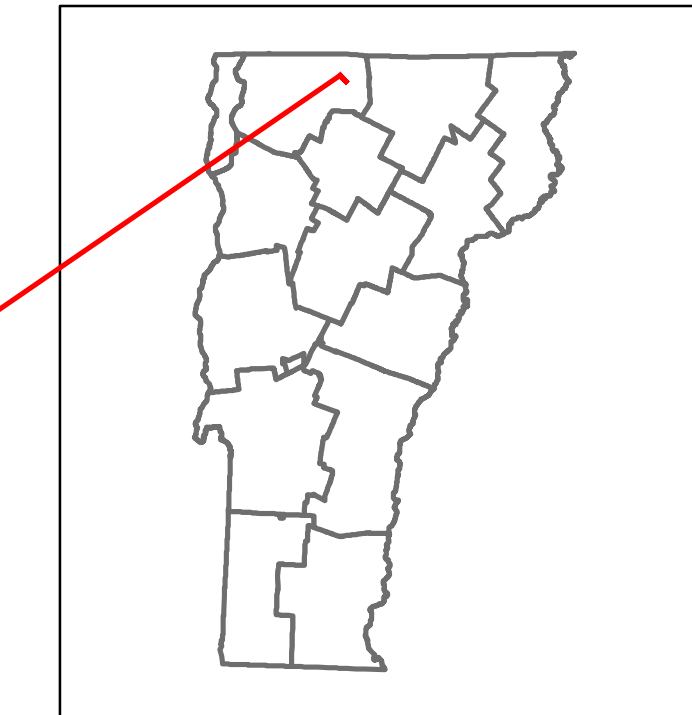
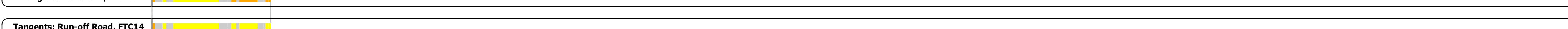

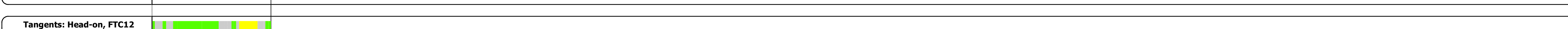







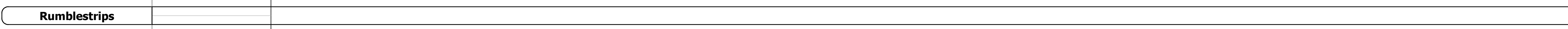






DISTRICT	TOWN	ROUTE
8	ENOSBURGH	VT-118



STRUCTURE DESCRIPTIONS

Bridge :
Slab - 2021
Structure No: 200283002406032
Length: 36'
Height: 100.0'
Width: 30.0'
Weight Limit: 0
Facility Carried: VT 00118 ML
Structure Type: CONCRETE SLAB
Features Intersected: BROOK
Inspection Date: 11/2021
Maintenance/Ownership: State



Historic Projects Unknown, Retreatment, Resurface, Bituminous Mix, Skinny Mix, Bituminous Seal, Bituminous Concrete, Cold Plane and Bituminous Concrete, Concrete, Surface Treated Gravel, Plant Mix, Reclaimed Base and Bituminous Concrete	Functional Class 1- Interstate System, 2- Other, 3- Principal Arterial, 4- Minor Arterial, 5- Major Collector, 6- Minor Collector	Curves Left, Right, Grades (down/up), Road Widths	Traffic Counters Continuous (CTC), Weigh-In-Motion (WIM), Short-Term, Scheduled, Short-Term, Unscheduled	Crash Locations Fatal, Injury, Property Damage Only, Unknown Crash Type, High Crash Locations (HCL's)	Mileage by Functional Class By Sheet 0283 5 - Major collector 0.750	Mileage by Town By Sheet ENOSBURGH - V118-0603 0.75 of 0.75	DISTRICT 8	TOWN ENOSBURGH	Date: 04/10/24	ROUTE VT-118 ETE mileage: 19.484 to 20.234
					Page Total Mileage: 0.750 mi					