

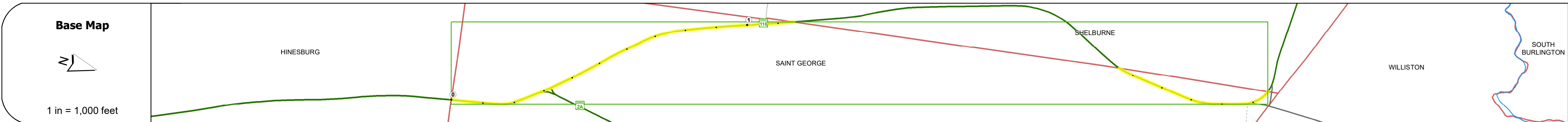
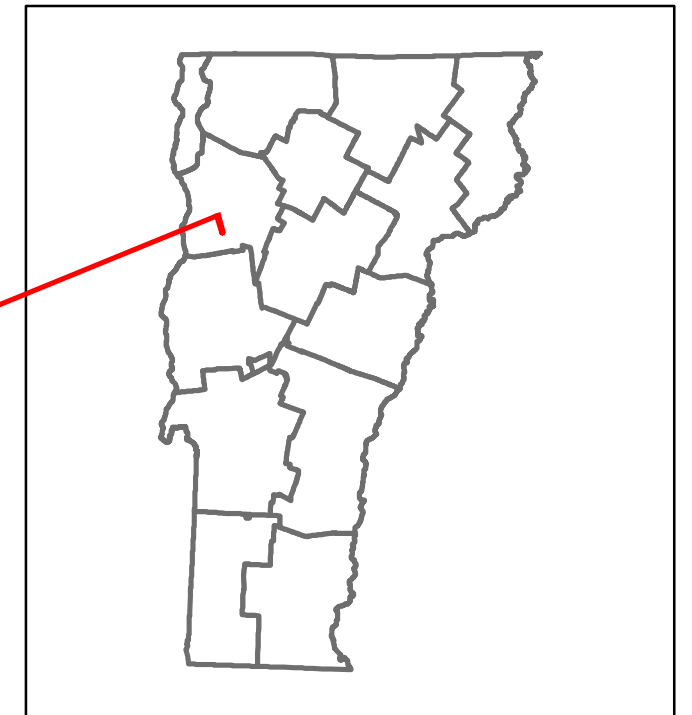


# Route Log and Progress Chart


**DRAFT**

Please Note: Errors and Omissions May Exist.  
Contact the VTrans Mapping Section with questions or concerns.

DISTRICT	TOWN	ROUTE
5	SAINT GEORGE	VT-116



## STRUCTURE DESCRIPTIONS



Curves	8, 5, 4, 5	5, 11
Grades	+5.0, -5.0	
Guardrails	H, H	
Rumblestrips		
Speed Zone	40	
Curves: Head-on, FTC6		
Curves: Overtake, FTC7		
Curves: Run-off Road, FTC8		
Curves: Fixed Object, FTC9		
Curves: Night Run-off Road, FTC10		
Interstate: Overtake, FTC11		
Tangents: Head-on, FTC12		
Tangents: Overtake, FTC13		
Tangents: Run-off Road, FTC14		

<b>Risk</b>	
Black	Primary Risk
Red	High Risk
Orange	Medium Risk
Yellow	Low Risk
Green	Minimal Risk
Grey	Not a Focus Facility

<b>AADT</b>	2022	9443	4674	4674
	2021	10240	4506	4506
	2020	9038	4137	4137
	2019	10671	4884	4884
	2018	8700	4900	3400

<b>Historic Projects</b> Unknown, Retreatment, Resurface, Bituminous Mix, Skinny Mix, Bituminous Seal, Bituminous Concrete, Cold Plane and Bituminous Concrete, Concrete, Surface Treated Gravel, Plant Mix, Reclaimed Base and Bituminous Concrete	<b>Functional Class</b> 1 - Interstate System, 2 - Other Freeways and Expressways, 3 - Principal Arterial, 4 - Minor Arterial, 5 - Major Collector, 6 - Minor Collector	<b>Curves</b> Left (degrees), Right (degrees)	<b>Grades</b> (degrees) grade up, (degrees) grade down	<b>Traffic Counters</b> Continuous (CTC), Weigh-In-Motion (WIM), Short-Term, Scheduled, Short-Term, Unscheduled	<b>Crash Locations</b> Fatal, Injury, Property Damage Only, Unknown Crash Type	<b>High Crash Locations (HCL's)</b> HCL No. 1-100 (1-10), 101-200 (11-20), 201-300 (21-30), 301-400 (31-40), 401-800 (41-113)	<b>Mileage by Functional Class By Sheet</b> 021-1 3 - Other Principal Arterial 1.658	<b>Mileage by Town By Sheet</b> SAINT GEORGE - V116-0412 1.658 of 1.658	<b>DISTRICT</b> 5	<b>TOWN</b> SAINT GEORGE	<b>Date:</b> 04/10/24	<b>ROUTE</b> VT-116 ETE mileage: 32.743 to 33.894, 34.997 to 35.504
<b>Page Total Mileage: 1.658 mi</b>								<b>Page Total Mileage: 1.658 mi</b>	<b>1 of 1</b> TWN mileage: 0.0 to 1.658			

For More Information Contact - Vermont Agency of Transportation, Policy, Planning and Intermodal Development Division - Mapping Section, 219 North Main Street, Barre, VT 05641 Telephone: 802-828-2600.