

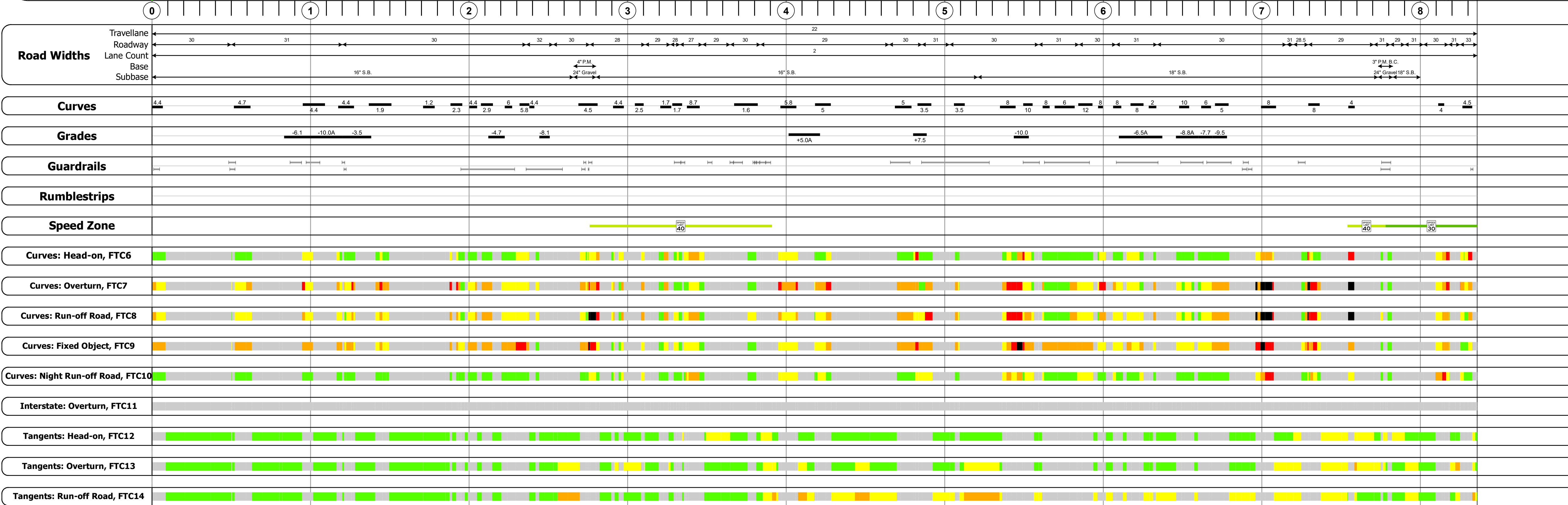
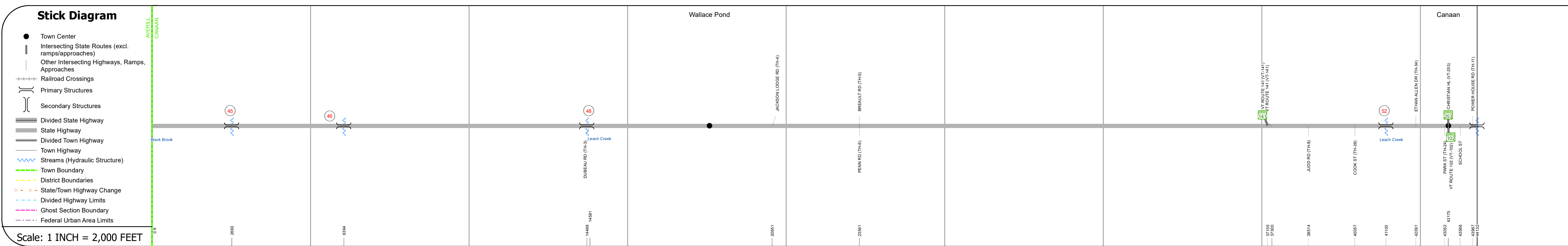
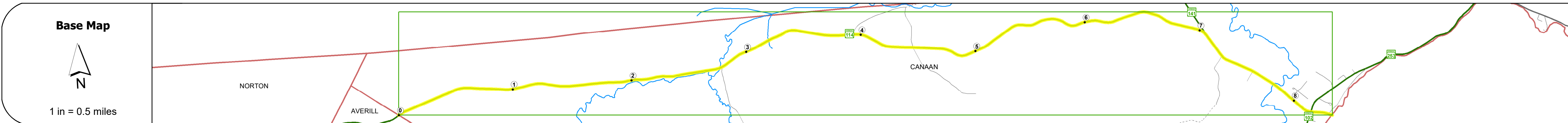
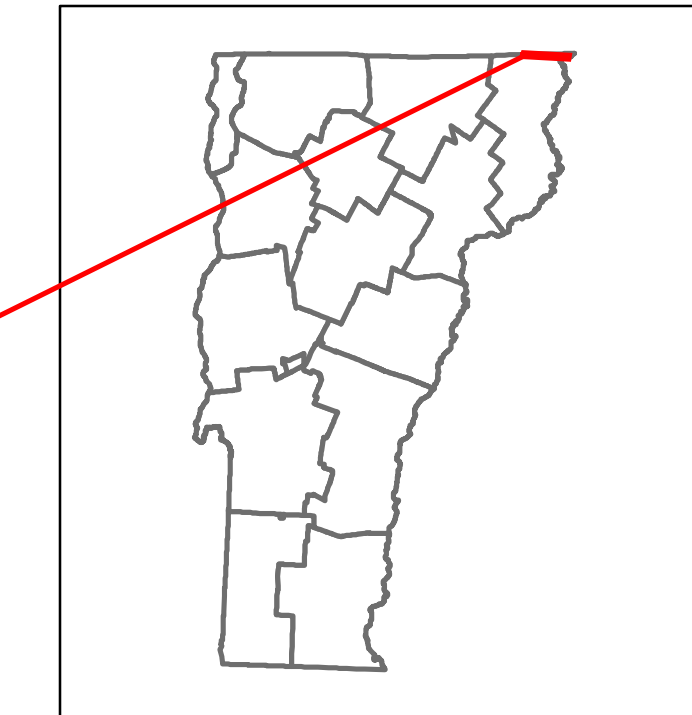


Route Log and Progress Chart

DRAFT

Please Note: Errors and Omissions May Exist.
Contact the VTrans Mapping Section with questions or concerns.

DISTRICT	TOWN	ROUTE
9	CANAAN	VT-114



Year	Station 0-1	Station 1-2	Station 2-3	Station 3-4	Station 4-5	Station 5-6	Station 6-7	Station 7-8
2022	636					936		1443
2021	577					929		1432
2020	509					820		1264
2019	601					968		1492
2018	600					970		1500

STRUCTURE DESCRIPTIONS

Bridge 45:
Culvert - 1957
Structure No. 300320004505061
Length: 13'
Under Clearance: 8.0'
Weight Limit: 0
Facility Carried: VT114
Structure Type: CGMPA
Features Intersected: BROOK
Inspection Date: 10/2018
Maintenance: State

Bridge 46:
Culvert - 1957
Structure No. 300320004605061
Length: 6'
Under Clearance: 6.0'
Weight Limit: 0
Facility Carried: VT114
Structure Type: ACGMPP
Features Intersected: BROOK
Inspection Date: 10/2022
Maintenance: State

Bridge 48:
Stringer/multi-beam or girder - 1984
Structure No. 200320004805062
Length: 58'
Height: 100.0'
Width: 33.0'
Weight Limit: 0
Facility Carried: VT 00114 ML
Structure Type: ROLLED BEAM
Features Intersected: LEACH CREEK
Surface: Bituminous
Inspection Date: 7/2021
Maintenance/Ownership: State

Bridge 52:
Stringer/multi-beam or girder - 1980
Structure No. 200320005205062
Length: 90'
Height: 100.0'
Width: 33.0'
Weight Limit: 0
Facility Carried: VT 00114 ML
Structure Type: WELDED PLATE GIRDER
Features Intersected: LEACH CREEK
Surface: Bituminous
Inspection Date: 7/2021
Maintenance/Ownership: State

Bridge 53:
Stringer/multi-beam or girder - 1990
Structure No. 200320005305062
Length: 240'
Height: 100.0'
Width: 40.0'
Weight Limit: 0
Facility Carried: VT114 MAIN STREET
Structure Type: Unknown
Features Intersected: CONNECTICUT RIVER
Surface: Bituminous
Inspection Date: 8/2022
Maintenance/Ownership: State

Historic Projects <ul style="list-style-type: none"> Unknown Retreatment Resurface Bituminous Mix Skinny Mix Bituminous Seal 	Functional Class <ul style="list-style-type: none"> 1 - Interstate System 2 - Other 3 - Principal Arterial 4 - Minor Arterial 5 - Major Collector 6 - Minor Collector 	Curves <ul style="list-style-type: none"> Left (degrees) Right (degrees) 	Grades <ul style="list-style-type: none"> Left (percent) grade up Right (percent) grade down 	Traffic Counters <ul style="list-style-type: none"> Continuous (CTC) Weight-In-Motion (WIM) Short-Term, Scheduled Short-Term, Unscheduled 	Crash Locations <ul style="list-style-type: none"> Fatal Injury Property Damage Only Unknown Crash Type 	Mileage by Functional Class By Sheet 0320 5 - Major Collector 8.358	Mileage by Town By Sheet CANAAN - V114-0506 8.358 of 8.358	DISTRICT 9	TOWN CANAAN	Date: 04/10/24	ROUTE VT-114
Speed Zones 25 30 35 40 45 50 55 60 65						High Crash Locations (HCL's) Sections (& Intersections) 1-100 (1-10) 201-300 (21-30) 301-400 (31-40) 401-800 (41-113)		Page Total Mileage: 8.358 mi		Page Total Mileage: 8.358 mi	

For More Information Contact - Vermont Agency of Transportation, Policy, Planning and Intermodal Development Division - Mapping Section, 219 North Main Street, Barre, VT 05641 Telephone: 802-828-2600.