

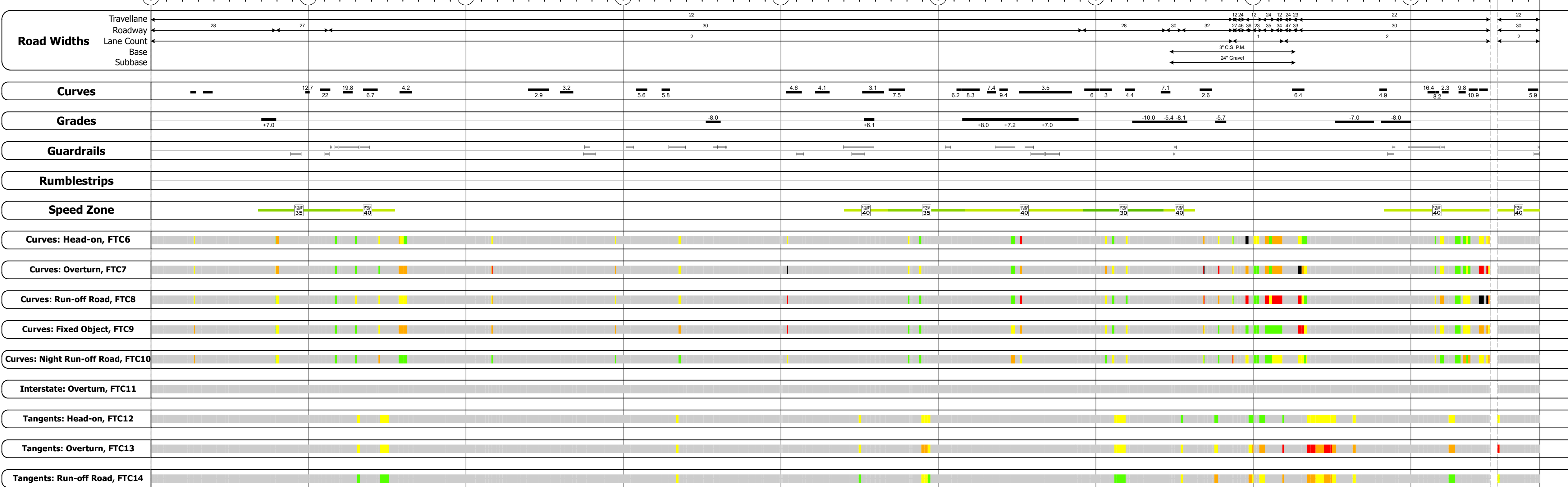
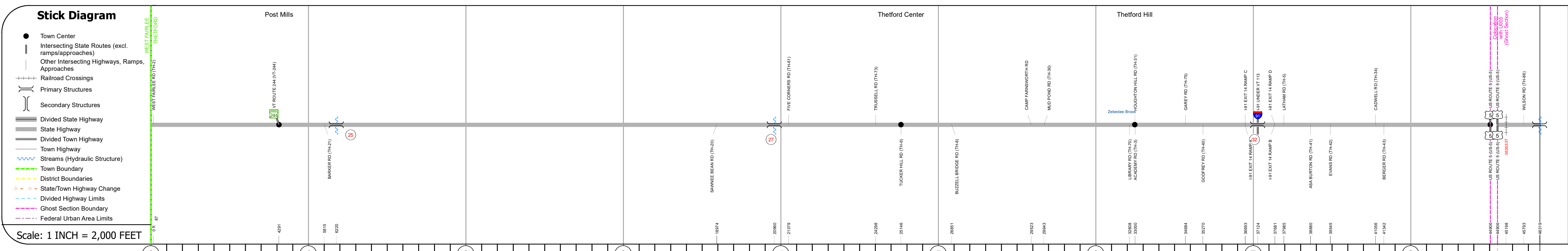
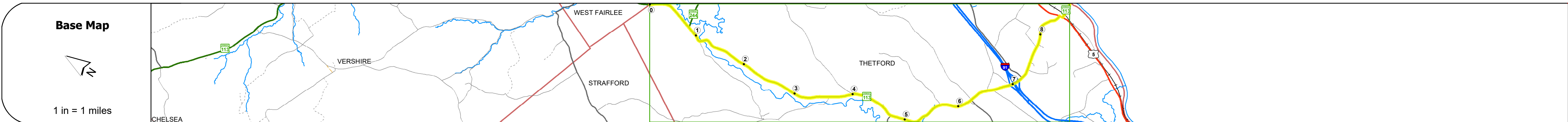
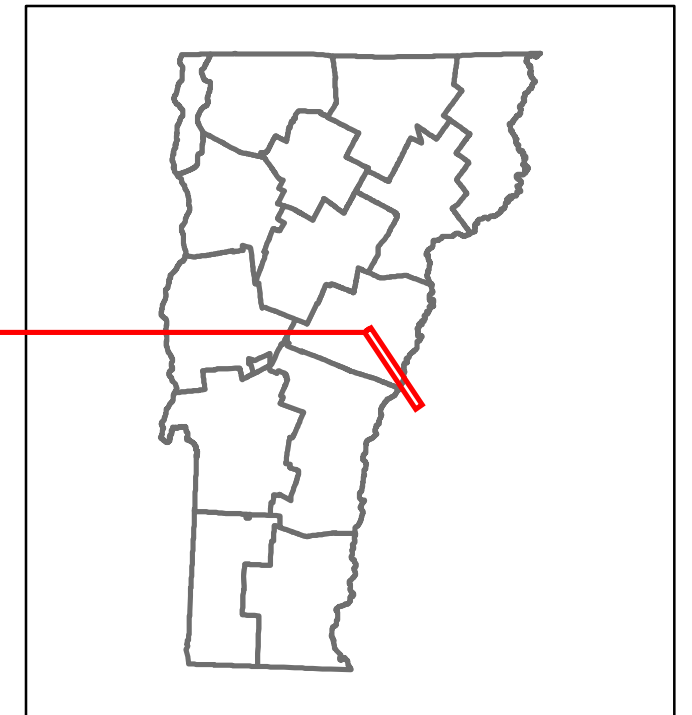


Route Log and Progress Chart

DRAFT

Please Note: Errors and Omissions May Exist.
Contact the VTrans Mapping Section with questions or concerns.

DISTRICT	TOWN	ROUTE
4	THETFORD	VT-113



Year	Station 0+00	Station 1+00	Station 2+00	Station 3+00	Station 4+00	Station 5+00	Station 6+00	Station 7+00	Station 8+00	Station 8+73
2022	1316									2275
2021	1306									2257
2020	2278									1992
2019	2689									2167
2018	1200					2500			2600	2200

STRUCTURE DESCRIPTIONS

Bridge 25:
Stringer/multi-beam or girder - 1952
Structure No: 200180002509112
Length: 79'
Height: 100.0'
Width: 30.0'
Weight Limit: 0
Facility Carried: VT 00113 ML
Structure Type: ROLLED BEAM
Features Intersected: OMPOMPANOOSUC RIVER
Surface: Bituminous
Inspection Date: 7/2021
Maintenance/Ownership: State

Bridge 27:
Culvert - 1950
Structure No: 300180002709111
Length: 6'
Under Clearance: 6.0'
Weight Limit: 0
Facility Carried: VT 113
Structure Type: ACCGMPP
Features Intersected: BROOK
Inspection Date: 12/2018
Maintenance: State

Bridge 32:
Stringer/multi-beam or girder - 1970
Structure No: 200180003209112
Length: 204'
Height: 100.0'
Width: 55.0'
Under Clearance: 16.0'
Weight Limit: 0
Facility Carried: VT 00113 ML
Structure Type: 2 SP WLD PLT GIRDER
Features Intersected: 1 91 UNDER VT 113
Surface: Bituminous
Inspection Date: 5/2022
Maintenance/Ownership: State

Bridge:
Truss - thru - 1937
Structure No: 200180003309112
Length: 471'
Height: 14.0'
Width: 21.0'
Weight Limit: 0
Facility Carried: EAST THETFORD ROAD
Structure Type: Unknown
Features Intersected: CONNECTICUT RIVER
Historic Structure eligible for the NRHP
Surface: Bituminous
Inspection Date: 11/2022
Maintenance/Ownership: State

Historic Projects <ul style="list-style-type: none"> Unknown Retreatment Resurface Bituminous Mix Skinny Mix Bituminous Seal 	Functional Class <ul style="list-style-type: none"> 1 - Interstate System 2 - Other Freeways and Expressways 3 - Principal Arterial 4 - Minor Arterial 5 - Major Collector 6 - Minor Collector 	Curves <ul style="list-style-type: none"> Left (degrees) Right (degrees) 	Grades <ul style="list-style-type: none"> Left (percent) Right (percent) 	Traffic Counters <ul style="list-style-type: none"> Continuous (CTC) Weight-In-Motion (WIM) Short-Term, Scheduled Short-Term, Unscheduled 	Crash Locations <ul style="list-style-type: none"> Fatal Injury Property Damage Only Unknown Crash Type 	Mileage by Functional Class By Sheet 01.80 5 - Major Collector 8.773	Mileage by Town By Sheet THETFORD - V113-0911 Ghost Section - (US-5, MM 3.040 to 2.994) 8.773 of 8.773	DISTRICT 4	TOWN THETFORD	Date: 04/10/24	ROUTE VT-113
Speed Zones 25 30 35 40 45 50 55 60 65						Page Total Mileage: 8.773 mi		Page Total Mileage: 8.773 mi		1 of 1 TWN mileage: 0.0 to 8.773	ETE mileage: 14.019 to 22.792

For More Information Contact - Vermont Agency of Transportation, Policy, Planning and Intermodal Development Division - Mapping Section, 219 North Main Street, Barre, VT 05641 Telephone: 802-828-2600.