


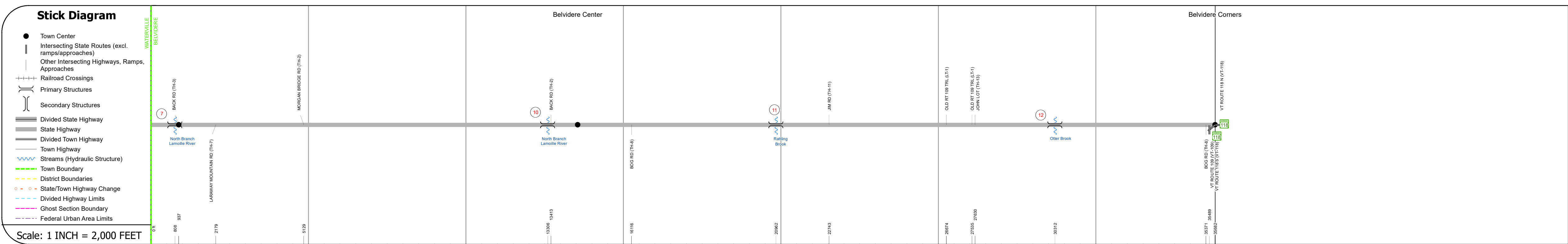
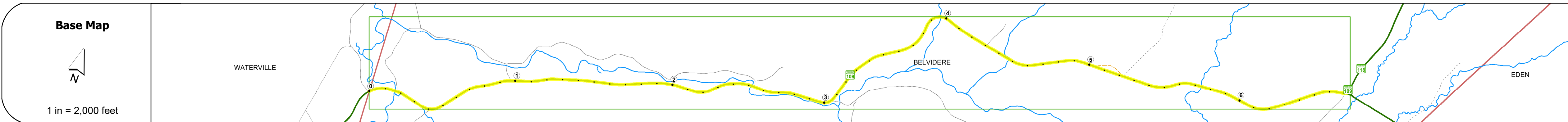
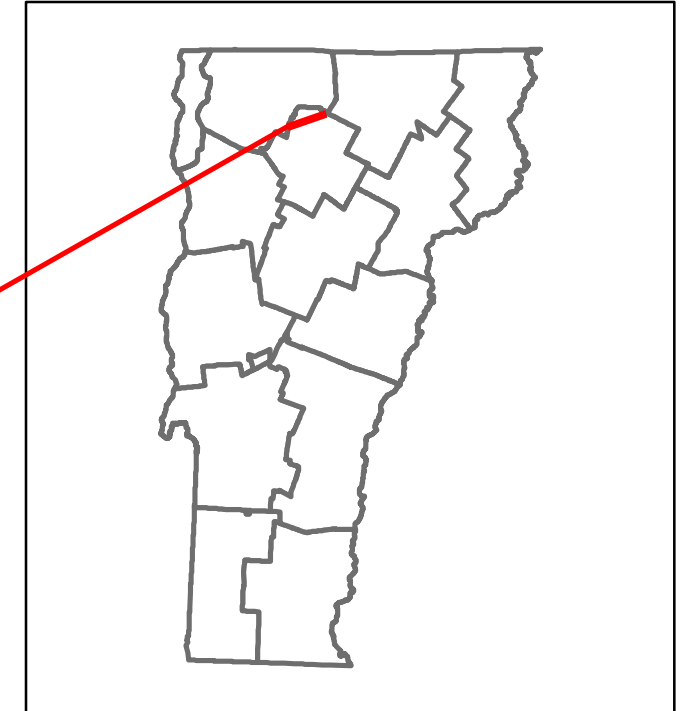


Route Log and Progress Chart

DRAFT

Please Note: Errors and Omissions May Exist.
Contact the VTrans Mapping Section with questions or concerns.

DISTRICT	TOWN	ROUTE
8	BELVIDERE	VT-109



Year	Station 0	Station 1	Station 2	Station 3	Station 4	Station 5	Station 6
2022	908						481
2021	1165						477
2020	965						421
2019	910						497
2018	910	420				500	

STRUCTURE DESCRIPTIONS

Bridge 7:
Stringer/multi-beam or girder - 1939
Structure No: 20028200708012
Length: 84'
Height: 100.0'
Width: 29.0'
Weight Limit: 0
Facility Carried: VT 00109 ML
Structure Type: ROLLED BEAM
Features Intersected: N. BRANCH LAMOILLE R
Surface: Bituminous
Inspection Date: 8/2021
Maintenance/Ownership: State

Bridge 10:
Tee Beam - 1930
Structure No: 200282001008012
Length: 43'
Height: 100.0'
Width: 20.0'
Weight Limit: 0
Facility Carried: VT 00109 ML
Structure Type: CONCRETE T-BEAM
Features Intersected: N. BRANCH LAMOILLE R
Surface: Bituminous
Inspection Date: 8/2021
Maintenance/Ownership: State

Bridge 11:
Culvert - 1953
Structure No: 300282001108011
Length: 16'
Under Clearance: 12.0'
Weight Limit: 0
Facility Carried: VT 109
Structure Type: RC BOX
Features Intersected: RATTLING BROOK
Inspection Date: 11/2018
Maintenance: State

Bridge 12:
Culvert - 1960
Structure No: 300282001208011
Length: 11'
Weight Limit: 0
Facility Carried: VT 109
Structure Type: CGMPPA
Features Intersected: OTTER BROOK
Inspection Date: 12/2022
Maintenance: State

Historic Projects <ul style="list-style-type: none"> Unknown Retreatment Resurface Bituminous Mix Skinny Mix Bituminous Seal 	Functional Class <ul style="list-style-type: none"> 1 - Interstate System 2 - Other Freeways and Expressways 3 - Principal Arterial 4 - Minor Arterial 5 - Major Collector 6 - Minor Collector 	Crash Locations <ul style="list-style-type: none"> Fatal Injury Property Damage Only Unknown Crash Type 	Mileage by Functional Class By Sheet 0282 5 - Major Collector 6.758	Mileage by Town By Sheet BELVIDERE - V109-0801 6.758 of 6.758	DISTRICT 8	TOWN BELVIDERE	Date: 04/05/24	ROUTE VT-109 ETE mileage: 8.042 to 14.8
Crash Locations (HCL's) HCL No. 1-100 (1-10) 201-300 (21-30) 301-400 (31-40) 401-800 (41-113)				Page Total Mileage: 6.758 mi		Page Total Mileage: 6.758 mi		

For More Information Contact - Vermont Agency of Transportation, Policy, Planning and Intermodal Development Division - Mapping Section, 219 North Main Street, Barre, VT 05641 Telephone: 802-828-2600.