

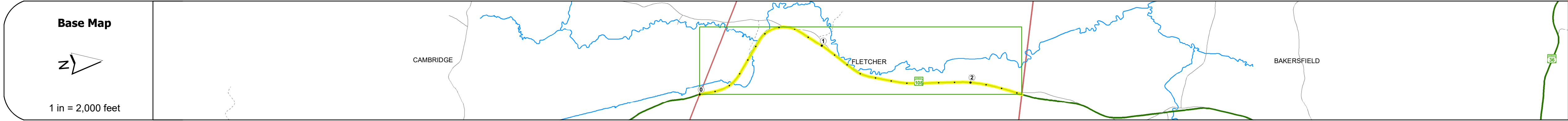
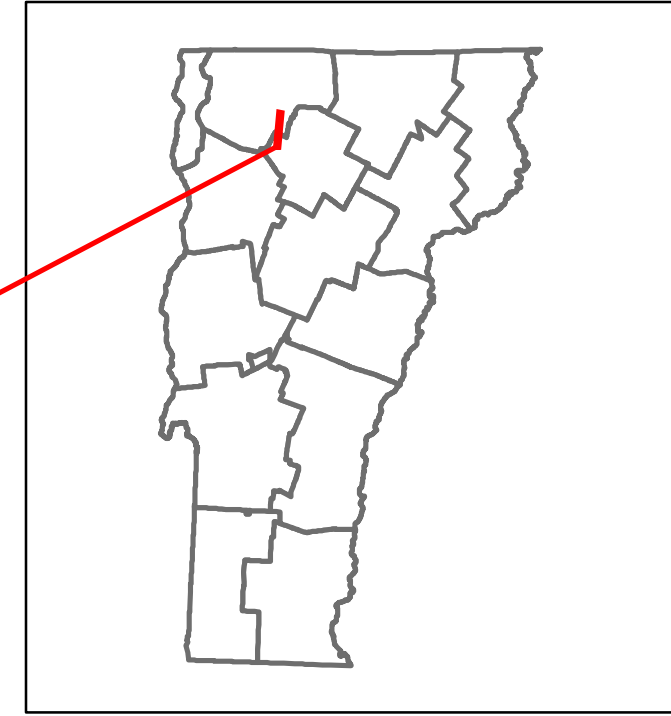


DISTRICT	TOWN	ROUTE
8	FLETCHER	VT-108



Year	1368	1444
2022	1368	1444
2021	1251	1026
2020	1104	905
2019	1303	1068
2018	1300	1100

STRUCTURE DESCRIPTIONS

Bridge 24:
Culvert - 1984
Structure No. 300271002406061
Length: 16'
Under Clearance: 5.0'
Weight Limit: 0
Facility Carried: VT108
Structure Type: CGMPA
Features Intersected: BLACK CREEK
Inspection Date: 11/2018
Maintenance: State

Bridge 25:
Slab - 1927
Structure No. 300271002506061
Length: 15'
Width: 31.0'
Under Clearance: 2.0'
Weight Limit: 0
Facility Carried: VT108
Structure Type: CONCRETE SLAB
Features Intersected: BLACK CREEK
Surface: Bituminous
Inspection Date: 11/2018
Maintenance: State

Bridge 26:
Culvert - 1938
Structure No. 300271002606061
Length: 12'
Under Clearance: 3.0'
Weight Limit: 0
Facility Carried: VT108
Structure Type: CONCRETE RIGID FRAME
Features Intersected: BLACK CREEK
Inspection Date: 11/2018
Maintenance: State

Bridge 29:
Culvert - 1954
Structure No. 300271002906061
Length: 7'
Under Clearance: 5.0'
Weight Limit: 0
Facility Carried: VT108
Structure Type: CGMPPA
Features Intersected: BROOK
Inspection Date: 11/2018
Maintenance: State

Historic Projects <ul style="list-style-type: none"> Unknown Retreatment Resurface Bituminous Mix Skinny Mix Bituminous Seal 	Functional Class <ul style="list-style-type: none"> 1 - Interstate System 2 - Other Freeways and Expressways 3 - Principal Arterial 4 - Minor Arterial 5 - Major Collector 6 - Minor Collector 	Crash Locations <ul style="list-style-type: none"> Fatal Injury Property Damage Only Unknown Crash Type 	Mileage by Functional Class By Sheet 027 4 - Minor Arterial 2.332	Mileage by Town By Sheet FLETCHER - V108-0606 2.332 of 2.332	DISTRICT 8	TOWN FLETCHER	Date: 04/05/24	ROUTE VT-108 ETE mileage: 21.763 to 24.095
Page Total Mileage: 2.332 mi				Page Total Mileage: 2.332 mi				1 of 1 TWN mileage: 0.0 to 2.332