

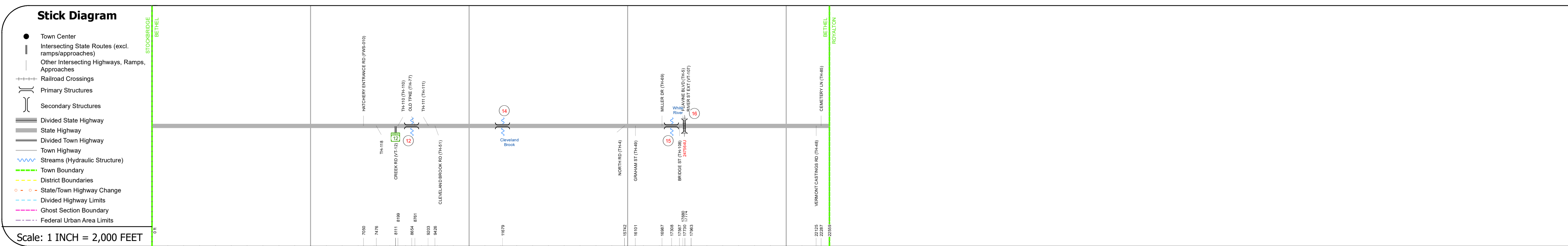
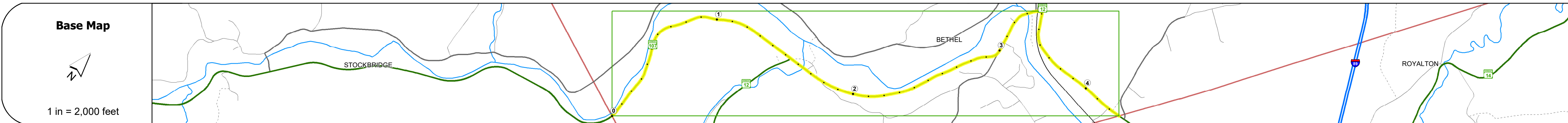
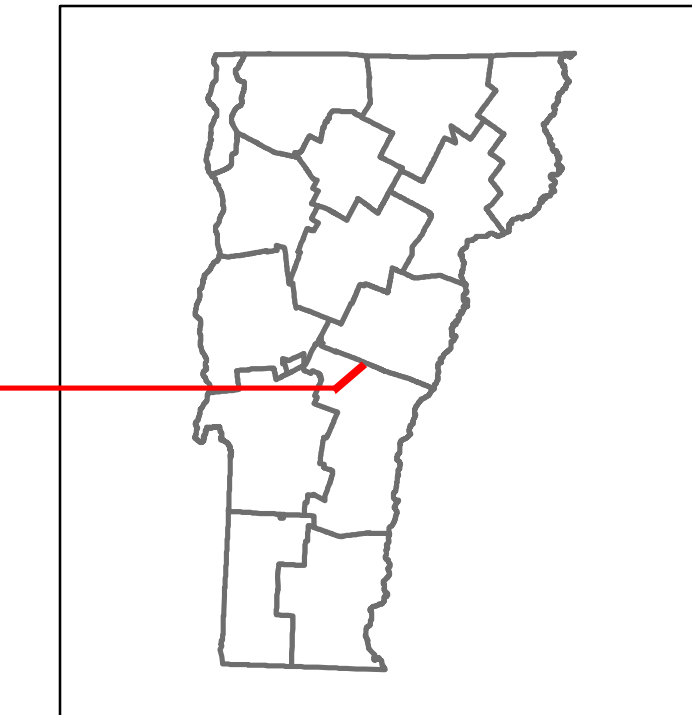


Route Log and Progress Chart

DRAFT

Please Note: Errors and Omissions May Exist.
Contact the VTrans Mapping Section with questions or concerns.

DISTRICT	TOWN	ROUTE
4	BETHEL	VT-107



STRUCTURE DESCRIPTIONS

Bridge 12:
Stringer/multi-beam or girder - 1959
Structure No: 200022001214042
Length: 168'
Height: 100.0'
Width: 31.0'
Weight Limit: 0
Facility Carried: VT 00107 ML
Structure Type: 2 SPAN ROLLED BEAM
Features Intersected: LOCUST CREEK
Surface: Bituminous
Inspection Date: 7/2021
Maintenance/Ownership: State

Bridge 14:
Culvert - 1959
Structure No: 300221001414041
Length: 12'
Under Clearance: 8.0'
Weight Limit: 0
Facility Carried: VT 107
Structure Type: CGMPPA
Features Intersected: CLEVELAND BROOK
Inspection Date: 9/2018
Maintenance: State

Bridge 15:
Truss - thru - 2013
Structure No: 200022001514042
Length: 320'
Height: 16.0'
Width: 28.0'
Weight Limit: 0
Facility Carried: VT 00107 ML
Structure Type: STEEL THRU TRUSS
Features Intersected: WHITE RIVER
Surface: Bituminous
Inspection Date: 7/2021
Maintenance/Ownership: State

Bridge 16:
Stringer/multi-beam or girder - 1940
Structure No: 200022001614042
Length: 41'
Weight Limit: 0
Facility Carried: RAILROAD
Structure Type: ROLLED BEAM
Features Intersected: N.E.C.R.R. OVER VT.107



Risk	Primary Risk	High Risk	Medium Risk	Low Risk	Minimal Risk	Not a Focus Facility
2022	3907			4113		5632
2021	3542			4080		7103
2020	3126			3601		6269
2019	3691			4252		7401
2018	3700		4200	3600		7400

Historic Projects Unknown, Retreatment, Resurface, Bituminous Mix, Skiny Mix, Bituminous Seal, Bituminous Concrete, Cold Plane and Reclaimed Base and Concrete, Surface Treated Gravel, Plant Mix, Reclaimed Base and Bituminous Concrete	Functional Class 1- Interstate System, 2- Other Freeways and Expressways, 3- Principal Arterial, 4- Minor Arterial, 5- Major Collector, 6- Minor Collector	Crash Locations Fatal, Injury, Property Damage Only, Unknown Crash Type, High Crash Locations (HCL's)	Mileage by Functional Class By Sheet 022 4 - minor Arterial 4.273	Mileage by Town By Sheet BETHEL - V107-1404 4.273 of 4.273	DISTRICT 4	TOWN BETHEL	Date: 04/05/24	ROUTE VT-107 ETE mileage: 6.679 to 10.952
Page Total Mileage: 4.273 mi				Page Total Mileage: 4.273 mi				1 of 1 TWN mileage: 0.0 to 4.273

For More Information Contact - Vermont Agency of Transportation, Policy, Planning and Intermodal Development Division - Mapping Section, 219 North Main Street, Barre, VT 05641 Telephone: 802-828-2600.