

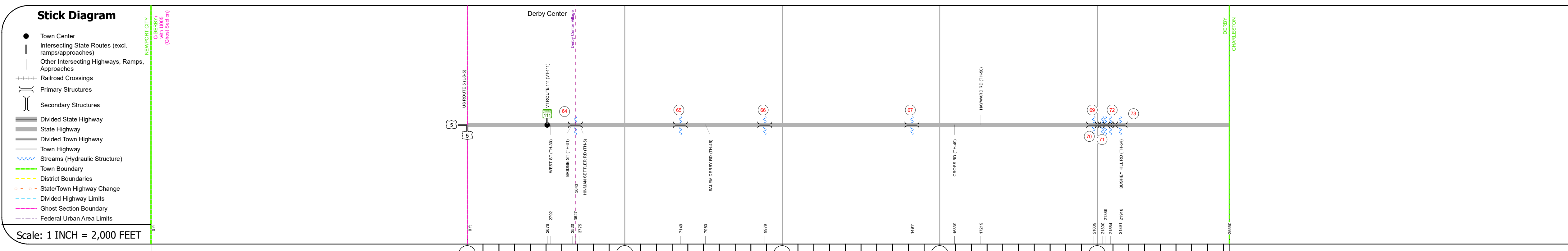
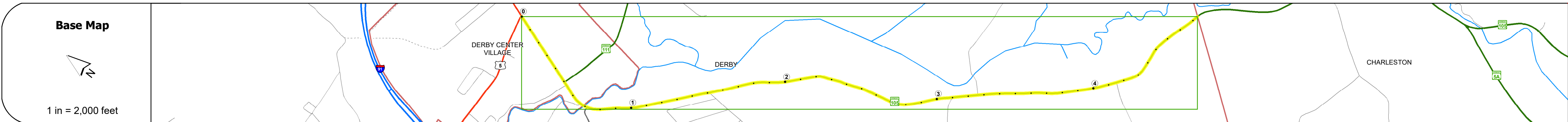
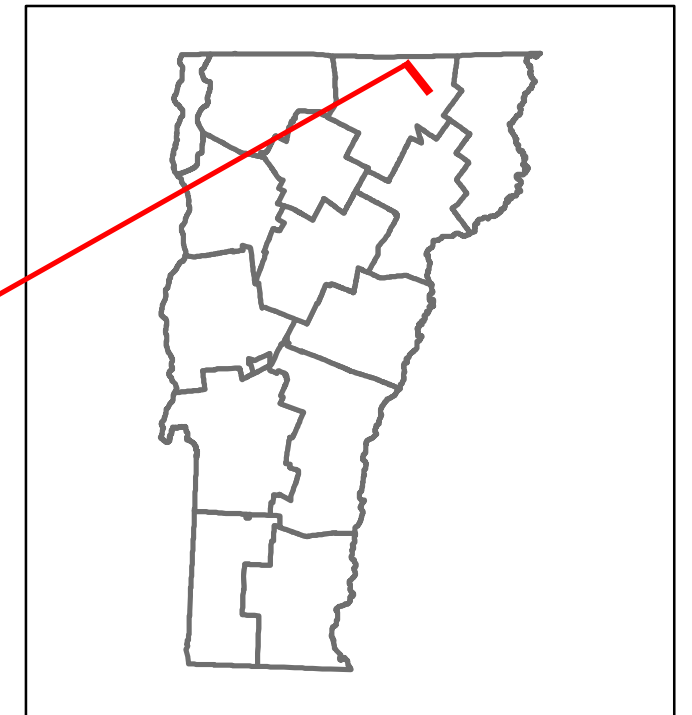


Route Log and Progress Chart

DRAFT

Please Note: Errors and Omissions May Exist.
Contact the VTrans Mapping Section with questions or concerns.

| | | |
|----------|-------|--------|
| DISTRICT | TOWN | ROUTE |
| 9 | DERBY | VT-105 |



| | | |
|--|--|---|
| Road Widths | Travellane Roadway Lane Count Base Subbase | 32, 33, 31, 26, 34, 23, 23, 4, 26, 29, 2, 26, 2, 26 |
| Curves | | 5.5, 3, 8, 6, 3, 5, 5, 8, 5 |
| Grades | | -11.3, +8.0A, +4.3A, -3.2A |
| Guardrails | | |
| Rumblestrips | | |
| Speed Zone | | 45, 40 |
| Curves: Head-on, FTC6 | | |
| Curves: Overtake, FTC7 | | |
| Curves: Run-off Road, FTC8 | | |
| Curves: Fixed Object, FTC9 | | |
| Curves: Night Run-off Road, FTC10 | | |
| Interstate: Overtake, FTC11 | | |
| Tangents: Head-on, FTC12 | | |
| Tangents: Overtake, FTC13 | | |
| Tangents: Run-off Road, FTC14 | | |

| | | | | | | |
|-------------|----------------------|-----------------|----------------------|-------------------|----------------------------|-----------------------------|
| Risk | Primary Risk (Black) | High Risk (Red) | Medium Risk (Orange) | Low Risk (Yellow) | Minimal Risk (Light Green) | Not a Focus Facility (Grey) |
|-------------|----------------------|-----------------|----------------------|-------------------|----------------------------|-----------------------------|

| | | | | |
|--------------|------|------|------|------|
| AAADT | 2022 | 5758 | 4088 | 2411 |
| | 2021 | 5850 | 3941 | 2392 |
| | 2020 | 5163 | 3478 | 2111 |
| | 2019 | 6096 | 4106 | 2492 |
| | 2018 | 6100 | 4100 | 2500 |

STRUCTURE DESCRIPTIONS

Bridge 64:
Stringer/multi-beam or girder - 2002
Structure No. 200034006410072
Length: 146'
Height: 100.0'
Width: 36.0'
Weight Limit: 0
Facility Carried: VT 00105 ML
Structure Type: CURVED WLD PL GIRDER
Features Intersected: CLYDE RIVER
Surface: Bituminous
Inspection Date: 7/2021
Maintenance/Ownership: State

Bridge 65:
Culvert - 1936
Structure No. 300034006510071
Length: 8'
Under Clearance: 6.0'
Weight Limit: 0
Facility Carried: VT 105
Structure Type: RC BOX W/ CGMPP
Features Intersected: BROOK
Inspection Date: 11/2022
Maintenance: State

Bridge 66:
Culvert - 1924
Structure No. 300034006610071
Length: 11'
Under Clearance: 4.0'
Weight Limit: 0
Facility Carried: VT 105
Structure Type: RC BOX
Features Intersected: BROOK
Inspection Date: 11/2022
Maintenance: State

Bridge 67:
Slab - 1924
Structure No. 300034006710071
Length: 16'
Width: 31.0'
Under Clearance: 6.0'
Weight Limit: 0
Facility Carried: VT 105
Structure Type: CONCRETE SLAB
Features Intersected: BROOK
Surface: Bituminous
Inspection Date: 11/2022
Maintenance: State

Bridge 68:
Culvert - 1927
Structure No. 300034006810071
Length: 14'
Under Clearance: 36.0'
Weight Limit: 0
Facility Carried: VT 105
Structure Type: RC BOX
Features Intersected: BROOK
Inspection Date: 11/2022
Maintenance: State

Bridge 70:
Culvert - 1927
Structure No. 300034007010071
Length: 10'
Under Clearance: 2.0'
Weight Limit: 0
Facility Carried: VT 105
Structure Type: RC BOX
Features Intersected: SWAMP
Inspection Date: 11/2022
Maintenance: State

Bridge 71:
Culvert - 1927
Structure No. 300034007110071
Length: 8'
Under Clearance: 2.0'
Weight Limit: 0
Facility Carried: VT 105
Structure Type: RC BOX
Features Intersected: SWAMP
Inspection Date: 11/2022
Maintenance: State

Bridge 72:
Culvert - 1927
Structure No. 300034007210071
Length: 8'
Under Clearance: 2.0'
Weight Limit: 0
Facility Carried: VT 105
Structure Type: RC BOX
Features Intersected: SWAMP
Inspection Date: 11/2022
Maintenance: State

Bridge 73:
Slab - 1927
Structure No. 300034007310071
Length: 13'
Width: 31.0'
Under Clearance: 3.0'
Weight Limit: 0
Facility Carried: VT 105
Structure Type: CONCRETE SLAB
Features Intersected: BROOK
Surface: Bituminous
Inspection Date: 11/2022
Maintenance: State

| | | | | | | | | |
|---|---|---|---|--|-------------------------------------|-------------|-------------------------------------|--|
| Historic Projects | Functional Class | Crash Locations | Mileage by Functional Class By Sheet | Mileage by Town By Sheet | DISTRICT | TOWN | Date: 01/17/24 | ROUTE |
| Unknown, Retreatment, Resurface, Bituminous Mix, Skiny Mix, Bituminous Seal | 1- Interstate System, 2- Other Freeways and Expressways, 3- Principal Arterial, 4- Minor Arterial, 5- Major Collector, 6- Minor Collector | Fatal, Injury, Property Damage Only, Unknown Crash Type, High Crash Locations (HCL's) | 034-3 4 - minor Arterial 4.839 | DERBY - V105-1007 Ghost Section - (US-5, MM 0.000 to 2.009) 4.839 of 4.839 | 9 | DERBY | 1 of 1 TWN mileage: 0.0 to 4.839 | VT-105 ETE mileage: 57.671 to 62.51 |
| Speed Zones | | | Page Total Mileage: 4.839 mi | | Page Total Mileage: 4.839 mi | | | |