

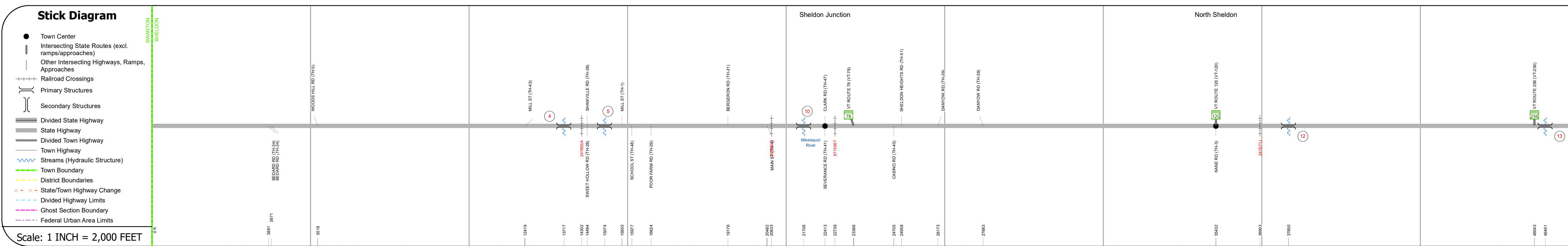
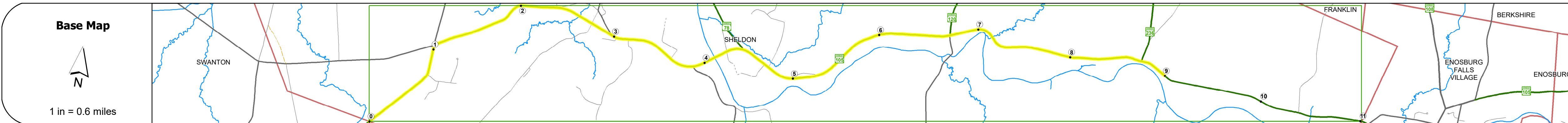
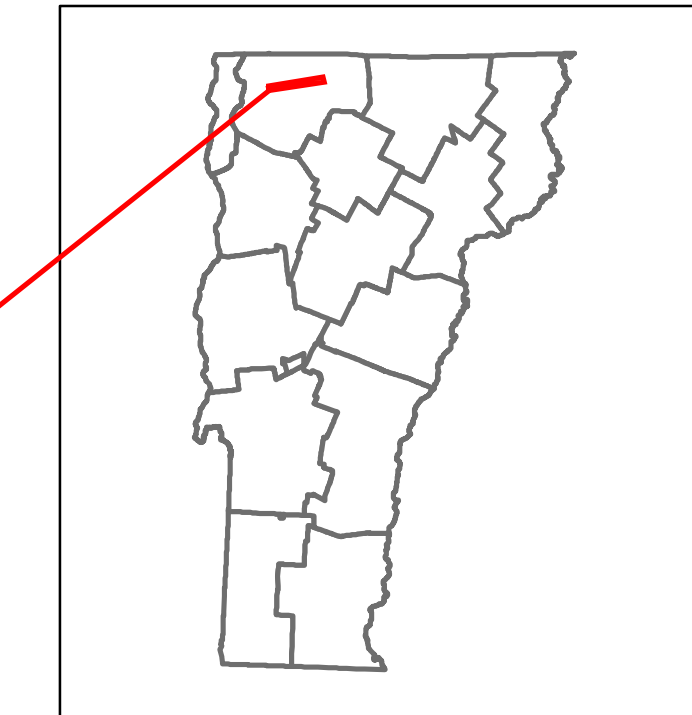


# Route Log and Progress Chart

**DRAFT**

Please Note: Errors and Omissions May Exist.  
Contact the VTrans Mapping Section with questions or concerns.

DISTRICT	TOWN	ROUTE
8	SHELDON	VT-105



Risk	Primary Risk	High Risk	Medium Risk	Low Risk	Minimal Risk	Not a Focus Facility
2022	5320	5891	5961	6082	6655	
2021	4646	5844	5904	6034	5373	
2020	4101	5158	5250	5069	4742	
2019	4842	6090	6198	5985	5598	
2018	4800	6300	6200	6000	5600	

### STRUCTURE DESCRIPTIONS

**Bridge 4:**  
Culvert - 1947  
Structure No. 300034000406141  
Length: 12'  
Under Clearance: 10.0'  
Weight Limit: 0  
Facility Carried: VT 105  
Structure Type: RC BOX  
Features Intersected: BROOK  
Inspection Date: 11/2022  
Maintenance: State

**Bridge 5:**  
Culvert - 1947  
Structure No. 300034000506141  
Length: 6'  
Under Clearance: 6.0'  
Weight Limit: 0  
Facility Carried: VT 105  
Structure Type: ACCGMPP  
Features Intersected: CATTLE PASS  
Inspection Date: 11/2022  
Maintenance: State

**Bridge 10:**  
Girder and floorbeam system - 1947  
Structure No. 200034001006142  
Length: 605'  
Height: 100.0'  
Width: 29.0'  
Weight Limit: 0  
Facility Carried: VT 00105 ML  
Structure Type: 4 SP CONT 2 GIRDER  
Features Intersected: MISSISSQUOI RIVER  
Inspection Date: 7/2023  
Maintenance/Ownership: State

**Bridge 12:**  
Culvert - 1931  
Structure No. 300034001206141  
Length: 13'  
Under Clearance: 7.0'  
Weight Limit: 0  
Facility Carried: VT 105  
Structure Type: RC BOX  
Features Intersected: BROOK  
Surface: Bituminous  
Inspection Date: 11/2022  
Maintenance: State

**Bridge 13:**  
Culvert - 1924  
Structure No. 300034001306141  
Length: 6'  
Under Clearance: 6.0'  
Weight Limit: 0  
Facility Carried: VT 105  
Structure Type: ACCGMPP  
Features Intersected: BROOK  
Inspection Date: 11/2022  
Maintenance: State

<b>Historic Projects</b> <ul style="list-style-type: none"> <li>Unknown</li> <li>Retreatment</li> <li>Resurface</li> <li>Bituminous Mix</li> <li>Skinny Mix</li> <li>Bituminous Seal</li> </ul>	<b>Functional Class</b> <ul style="list-style-type: none"> <li>1 - Interstate System</li> <li>2 - Other Freeways and Expressways</li> <li>3 - Principal Arterial</li> <li>4 - Minor Arterial</li> <li>5 - Major Collector</li> <li>6 - Minor Collector</li> </ul>	<b>Curves</b> <ul style="list-style-type: none"> <li>Left (dog-eared)</li> <li>Right</li> </ul>	<b>Grades</b> <ul style="list-style-type: none"> <li>Left (dog-eared) grade up</li> <li>Right (dog-eared) grade down</li> </ul>	<b>Traffic Counters</b> <ul style="list-style-type: none"> <li>Continuous (CTC)</li> <li>Weight-In-Motion (WIM)</li> <li>Short-Term, Scheduled</li> <li>Short-Term, Unscheduled</li> </ul>	<b>Crash Locations</b> <ul style="list-style-type: none"> <li>Fatal</li> <li>Injury</li> <li>Property Damage Only</li> <li>Unknown Crash Type</li> </ul>	<b>Mileage by Functional Class By Sheet</b> 034-1 4 - minor Arterial 9.000	<b>Mileage by Town By Sheet</b> SHELDON - V105-0614 9.0 of 11.015	<b>DISTRICT</b> 8	<b>TOWN</b> SHELDON	<b>Date:</b> 01/17/24	<b>ROUTE</b> VT-105 ETE mileage: 5.726 to 14.726
<b>Speed Zones</b> 25 30 35 40 45 50 55 60 65							<b>Page Total Mileage:</b> 9.000 mi		<b>Page Total Mileage:</b> 9.0 mi		<b>1 of 2</b> TWN mileage: 0.0 to 9.0

For More Information Contact - Vermont Agency of Transportation, Policy, Planning and Intermodal Development Division - Mapping Section, 219 North Main Street, Barre, VT 05641 Telephone: 802-828-2600.