

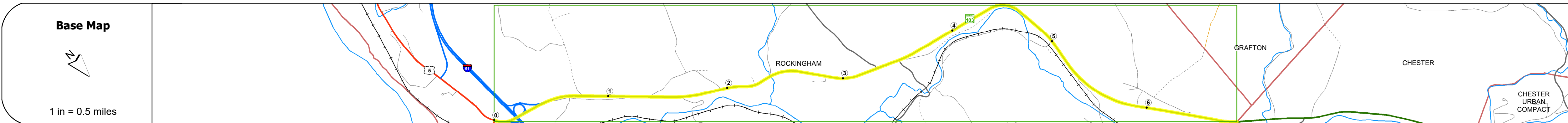
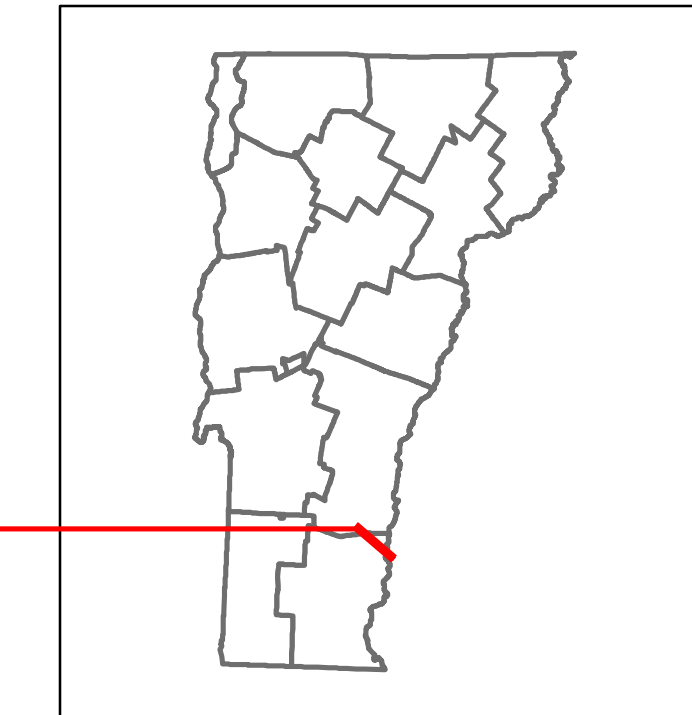


DISTRICT	TOWN	ROUTE
2	ROCKINGHAM	VT-103



### STRUCTURE DESCRIPTIONS

**Unknown 1:**  
Unknown  
Structure No. 200091023N13142  
Structure Type: Unknown

**Unknown 1-01:**  
Unknown  
Structure No. 200091023S13142  
Structure Type: Unknown

**Bridge 2:**  
Culvert - 1962  
Structure No. 300025000213141  
Length: 6'  
Under Clearance: 6.0'  
Weight Limit: 0  
Facility Carried: VT103  
Structure Type: CGMPP  
Features Intersected: BROOK  
Inspection Date: 11/2022  
Maintenance: State

**Bridge 3:**  
Culvert - 1958  
Structure No. 300025000313141  
Length: 7'  
Under Clearance: 8.0'  
Weight Limit: 0  
Facility Carried: VT103  
Structure Type: CGMPP  
Features Intersected: BROOK  
Inspection Date: 11/2022  
Maintenance: State

**Bridge 4:**  
Culvert - 2009  
Structure No. 300025000413141  
Length: 14'  
Width: 40.0'  
Under Clearance: 8.0'  
Weight Limit: 0  
Facility Carried: VT103  
Structure Type: SEGMENTAL RC BOX  
Features Intersected: BROOK  
Inspection Date: 11/2022  
Maintenance: State

**Bridge 5:**  
Culvert - 1962  
Structure No. 300025000513141  
Length: 6'  
Under Clearance: 7.0'  
Weight Limit: 0  
Facility Carried: VT103  
Structure Type: CGMPP  
Features Intersected: BROOK  
Inspection Date: 11/2022  
Maintenance: State

**Bridge 6:**  
Culvert - 1962  
Structure No. 300025000613141  
Length: 10'  
Under Clearance: 10.0'  
Weight Limit: 0  
Facility Carried: VT103  
Structure Type: CGMPP  
Features Intersected: BROOK  
Inspection Date: 10/2022  
Maintenance: State

<b>Historic Projects</b> <ul style="list-style-type: none"> <li>Unknown</li> <li>Retreatment</li> <li>Resurface</li> <li>Bituminous Mix</li> <li>Skinny Mix</li> <li>Bituminous Seal</li> </ul>	<b>Functional Class</b> <ul style="list-style-type: none"> <li>1 - Interstate System</li> <li>2 - Other Freeways and Expressways</li> <li>3 - Principal Arterial</li> <li>4 - Minor Arterial</li> <li>5 - Major Collector</li> <li>6 - Minor Collector</li> </ul>	<b>Curves</b> <ul style="list-style-type: none"> <li>Left (align)</li> <li>Right (offset)</li> </ul>	<b>Grades</b> <ul style="list-style-type: none"> <li>Left (align) grade up</li> <li>Right (offset) grade down</li> </ul>	<b>Traffic Counters</b> <ul style="list-style-type: none"> <li>Continuous (CTC)</li> <li>Weight-In-Motion (WIM)</li> <li>Short-Term, Scheduled</li> <li>Short-Term, Unscheduled</li> </ul>	<b>Crash Locations</b> <ul style="list-style-type: none"> <li>Fatal</li> <li>Injury</li> <li>Property Damage Only</li> <li>Unknown Crash Type</li> </ul>	<b>Mileage by Functional Class By Sheet</b> 025 3 - Other Principal Arterial 6.753	<b>Mileage by Town By Sheet</b> ROCKINGHAM - V103-1314 6.753 of 6.753	<b>DISTRICT</b> 2	<b>TOWN</b> ROCKINGHAM	<b>Date:</b> 02/15/24	<b>ROUTE</b> VT-103
<b>Speed Zones</b> 25 30 35 40 45 50 55 60 65						<b>Page Total Mileage:</b> 6.753 mi		<b>Page Total Mileage:</b> 6.753 mi		<b>1 of 1</b> TWN mileage: 0.0 to 6.753	<b>ETE mileage:</b> 0.0 to 6.753