

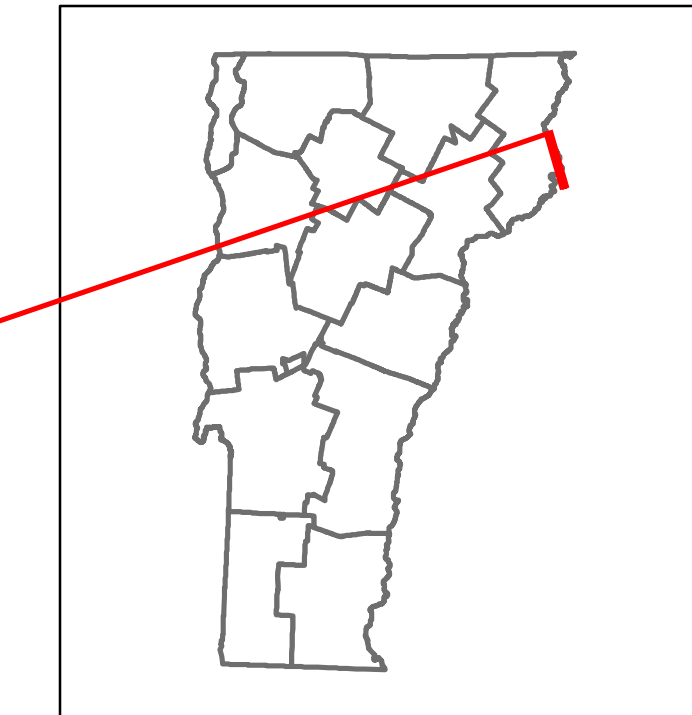


Route Log and Progress Chart

DRAFT


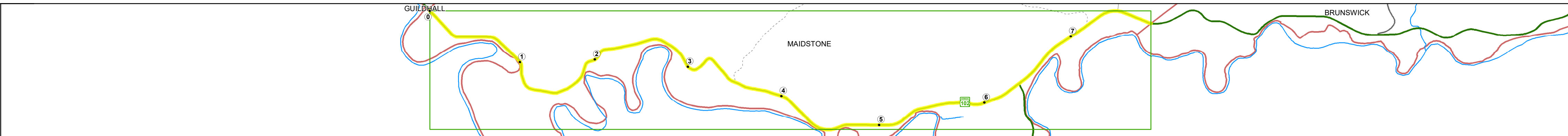
Please Note: Errors and Omissions May Exist.
Contact the VTrans Mapping Section with questions or concerns.

DISTRICT	TOWN	ROUTE
7	MAIDSTONE	VT-102



Base Map

1 in = 0.6 miles



STRUCTURE DESCRIPTIONS

<p>Bridge 5: Culvert - 1963 Structure No. 300271000505151 Length: 7 Under Clearance: 10.0' Weight Limit: 0 Facility Carried: VT 102 Structure Type: CGMPP - STEEL SLEEVED Features Intersected: TAYLOR BROOK Inspection Date: 11/2022 Maintenance: State</p>
--

Station	0	1	2	3	4	5	6	7
Road Widths	28	27	26	27	28	27	28	29
Curves	15	20	11	12	12	17	8	10
Grades	-8.0	+7.0			+6.0	-8.0		
Guardrails								
Rumblestrips								
Speed Zone								
Curves: Head-on, FTC6								
Curves: Overturn, FTC7								
Curves: Run-off Road, FTC8								
Curves: Fixed Object, FTC9								
Curves: Night Run-off Road, FTC10								
Interstate: Overturn, FTC11								
Tangents: Head-on, FTC12								
Tangents: Overturn, FTC13								
Tangents: Run-off Road, FTC14								
AADT	2022							569
	2021							564
	2020							374
	2019							442
	2018							440

<p>Historic Projects</p> <ul style="list-style-type: none"> Unknown Retreatment Resurface Bituminous Mix Skinny Mix Bituminous Seal 	<p>Functional Class</p> <ul style="list-style-type: none"> 1 - Interstate System 2 - Other Freeways and Expressways 3 - Principal Arterial 4 - Minor Arterial 5 - Major Collector 6 - Minor Collector 	<p>Curves</p> <ul style="list-style-type: none"> Left (degrees) Right (degrees) Grades Left (percent) grade up Right (percent) grade down 	<p>Traffic Counters</p> <ul style="list-style-type: none"> Continuous (CTC) Weight-In-Motion (WIM) Short-Term, Scheduled Short-Term, Unscheduled 	<p>Crash Locations</p> <ul style="list-style-type: none"> Fatal Injury Property Damage Only Unknown Crash Type <p>High Crash Locations (HCL's)</p> <p>Sections (& Intersections)</p> <ul style="list-style-type: none"> 1 - 100 (1 - 10) 101 - 200 (11 - 20) 201 - 300 (21 - 30) 301 - 400 (31 - 40) 401 - 800 (41 - 113) 	<p>Mileage by Functional Class By Sheet</p> <p>0271 5 - Major Collector 7.823</p>	<p>Mileage by Town By Sheet</p> <p>MAIDSTONE - V102-0515 7.823 of 7.823</p>	<p>DISTRICT</p> <p>7</p>	<p>TOWN</p> <p>MAIDSTONE</p>	<p>Date: 04/05/24</p>	<p>ROUTE</p> <p>VT-102</p> <p>ETE mileage: 7.685 to 15.508</p>
<p>Page Total Mileage: 7.823 mi</p>						<p>Page Total Mileage: 7.823 mi</p>				

For More Information Contact - Vermont Agency of Transportation, Policy, Planning and Intermodal Development Division - Mapping Section, 219 North Main Street, Barre, VT 05641 Telephone: 802-828-2600.