



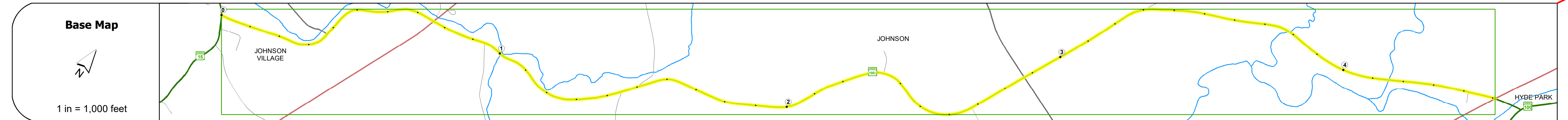
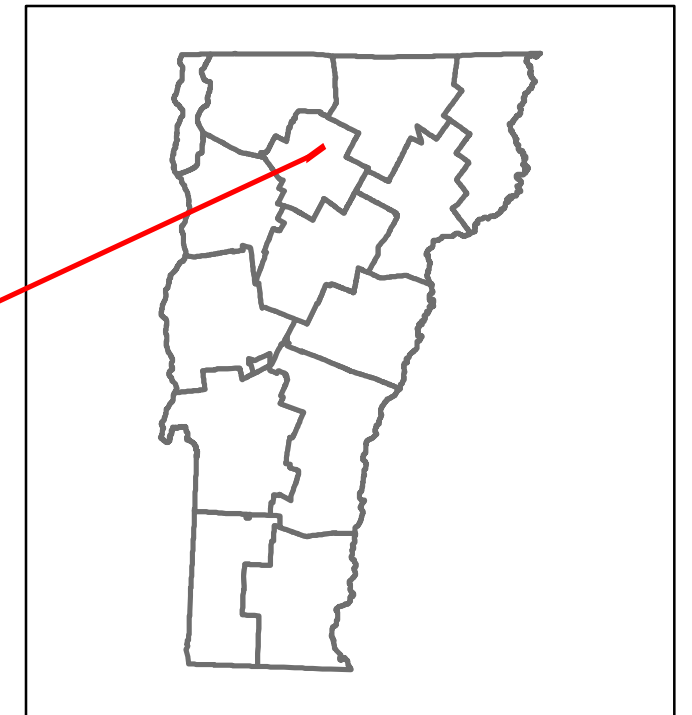


# Route Log and Progress Chart

**DRAFT**

Please Note: Errors and Omissions May Exist.  
Contact the VTrans Mapping Section with questions or concerns.

DISTRICT	TOWN	ROUTE
8	JOHNSON	VT-100C



Year	2018	2019	2020	2021	2022
2022	2841				3035
2021	2818			2638	
2020	2487			2642	
2019	2936			2749	
2018	2900			2700	

### STRUCTURE DESCRIPTIONS

**Bridge 1:**  
Slab - 1929  
Structure No: 200248000108062  
Length: 39'  
Height: 100.0'  
Width: 28.0'  
Weight Limit: 0  
Facility Carried: VT 0100C ALT  
Structure Type: PRESTRESSED SLAB  
Features Intersected: GIHON RIVER  
Surface: Bituminous  
Inspection Date: 8/2021  
Maintenance/Ownership: State

**Bridge 2:**  
Stringer/multi-beam or girder - 1928  
Structure No: 200248000208062  
Length: 55'  
Height: 100.0'  
Width: 28.0'  
Weight Limit: 0  
Facility Carried: VT 0100C ALT  
Structure Type: GALV ROLLED BEAM  
Features Intersected: GIHON RIVER  
Inspection Date: 8/2021  
Maintenance/Ownership: State

**Bridge 4:**  
Culvert (Arch) - 2018  
Structure No: 300248000408061  
Length: 16'  
Under Clearance: 6.0'  
Weight Limit: 0  
Facility Carried: VT100C  
Structure Type: SEGMENTAL RC ARCH  
Features Intersected: BROOK  
Inspection Date: 11/2022  
Maintenance: State

**Bridge 5:**  
Culvert - 1958  
Structure No: 300248000508061  
Length: 15'  
Under Clearance: 16.0'  
Weight Limit: 0  
Facility Carried: VT100C  
Structure Type: CGMFP  
Features Intersected: WILD BROOK  
Inspection Date: 10/2022  
Maintenance: State

<b>Historic Projects</b> <ul style="list-style-type: none"> <li>Unknown</li> <li>Retreatment</li> <li>Resurface</li> <li>Bituminous Mix</li> <li>Skinny Mix</li> <li>Bituminous Seal</li> </ul>	<b>Functional Class</b> <ul style="list-style-type: none"> <li>1 - Interstate System</li> <li>2 - Other Freeways and Expressways</li> <li>3 - Principal Arterial</li> <li>4 - Minor Arterial</li> <li>5 - Major Collector</li> <li>6 - Minor Collector</li> </ul>	<b>Crash Locations</b> <ul style="list-style-type: none"> <li>Fatal</li> <li>Injury</li> <li>Property Damage Only</li> <li>Unknown Crash Type</li> </ul>	<b>Mileage by Functional Class By Sheet</b> 0248 5 - Major Collector 4.508	<b>Mileage by Town By Sheet</b> JOHNSON - v100c0806 4.508 of 4.508	<b>DISTRICT</b> 8	<b>TOWN</b> JOHNSON	<b>Date:</b> 02/15/24	<b>ROUTE</b> VT-100C
<b>Speed Zones</b> 25 30 35 40 45 50 55 60 65	<b>Road Widths</b> (ft)	<b>High Crash Locations (HCL's)</b> HCL No. 201 - 300 (21 - 30) 1 - 100 (1 - 10) 301 - 400 (31 - 40) 101 - 200 (11 - 20) 401 - 800 (41 - 113)	<b>Page Total Mileage:</b> 4.508 mi	<b>Page Total Mileage:</b> 4.508 mi	<b>1 of 1</b> TWN mileage: 0.0 to 4.508	<b>ETE mileage:</b> 0.0 to 4.508		

For More Information Contact - Vermont Agency of Transportation, Policy, Planning and Intermodal Development Division - Mapping Section, 219 North Main Street, Barre, VT 05641 Telephone: 802-828-2600.