



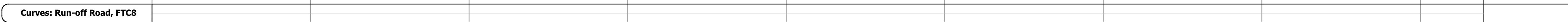
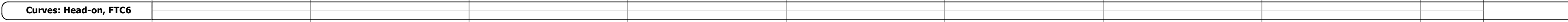


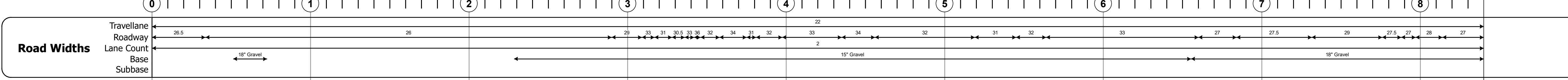
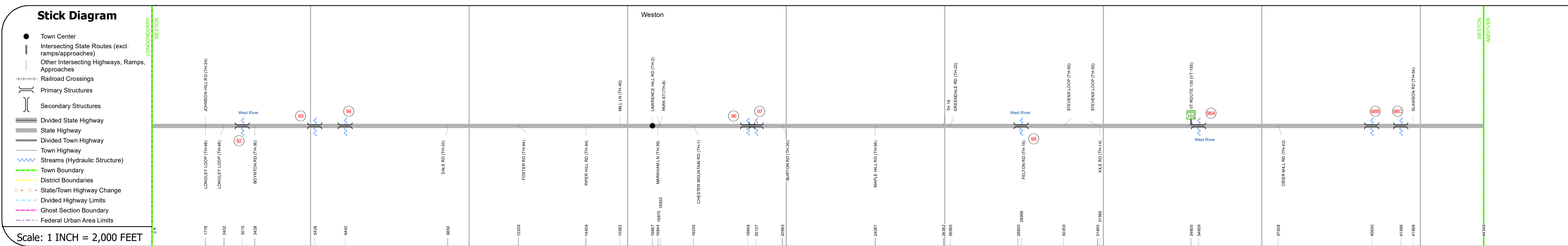
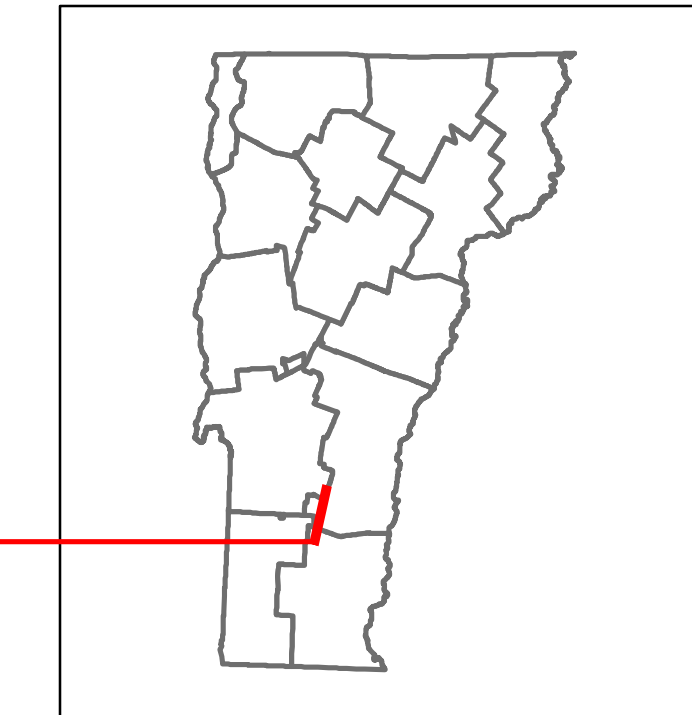


DISTRICT	TOWN	ROUTE
2	WESTON	VT-100



Year	Station 0-1	Station 1-2	Station 2-3	Station 3-4	Station 4-5	Station 5-6	Station 6-7	Station 7-8
2022	2961	2952			3311		2347	1392
2021	2017	2929			3285		2267	1307
2020	1780	2585			2899		2000	1123
2019	2101	3052			3423		2361	1299
2018	3600	2800	3200	3100	2900		2200	1300

### STRUCTURE DESCRIPTIONS

**Bridge 92:** Stringer/multi-beam or girder - 1975  
Structure No. 200013009214212  
Length: 113'  
Height: 100.0'  
Width: 34.0'  
Weight Limit: 0  
Facility Carried: VT 00100 ML  
Structure Type: WELDED GIRDER  
Features Intersected: WEST RIVER  
Surface: Bituminous  
Inspection Date: 6/2021  
Maintenance/Ownership: State

**Bridge 93:** Culvert - 1940  
Structure No. 300013009314211  
Length: 17'  
Under Clearance: 7.0'  
Weight Limit: 0  
Facility Carried: VT100  
Structure Type: RC BOX  
Features Intersected: BROOK  
Inspection Date: 12/2022  
Maintenance: State

**Bridge 94:** Culvert - 1953  
Structure No. 300013009414211  
Length: 7'  
Under Clearance: 6.0'  
Weight Limit: 0  
Facility Carried: VT100  
Structure Type: SEGMENTAL RC PIPE  
Features Intersected: CATTLE PASS  
Inspection Date: 12/2022  
Maintenance: State

**Bridge 96:** Culvert - 1959  
Structure No. 300013009614211  
Length: 7'  
Under Clearance: 5.0'  
Weight Limit: 0  
Facility Carried: VT100  
Structure Type: CGMPPA  
Features Intersected: BROOK  
Inspection Date: 12/2022  
Maintenance: State

**Bridge 97:** Culvert - 1959  
Structure No. 300013009714211  
Length: 8'  
Under Clearance: 6.0'  
Weight Limit: 0  
Facility Carried: VT 100  
Structure Type: CGMPPA  
Features Intersected: BROOK  
Inspection Date: 12/2022  
Maintenance: State

**Bridge 98:** Tee Beam - 2016  
Structure No. 200013009814212  
Length: 53'  
Height: 100.0'  
Width: 32.0'  
Weight Limit: 0  
Facility Carried: VT 00100 ML  
Structure Type: PRESTRESS NEXT BEAM  
Features Intersected: WEST RIVER  
Inspection Date: 6/2021  
Maintenance/Ownership: State

**Bridge 98A:** Culvert - 1967  
Structure No. 200013098A14212  
Length: 20'  
Height: 100.0'  
Weight Limit: 0  
Facility Carried: VT 00100 ML  
Structure Type: CGMPPA  
Features Intersected: WEST RIVER  
Inspection Date: 6/2021  
Maintenance/Ownership: State

**Bridge 98B:** Culvert - 1967  
Structure No. 300013098B14211  
Length: 8'  
Under Clearance: 6.0'  
Weight Limit: 0  
Facility Carried: VT100  
Structure Type: RC BOX  
Features Intersected: BROOK  
Inspection Date: 12/2022  
Maintenance: State

**Bridge 98C:** Culvert - 1960  
Structure No. 300013098C14211  
Length: 8'  
Under Clearance: 5.0'  
Weight Limit: 0  
Facility Carried: VT100  
Structure Type: CGMPPA ALUM SLEEVED  
Features Intersected: BROOK  
Inspection Date: 12/2022  
Maintenance: State

<b>Historic Projects</b> <ul style="list-style-type: none"> <li>Unknown</li> <li>Retreatment</li> <li>Resurface</li> <li>Bituminous Mix</li> <li>Skinny Mix</li> <li>Bituminous Seal</li> </ul>	<b>Functional Class</b> <ul style="list-style-type: none"> <li>1 - Interstate System</li> <li>2 - Other Freeways and Expressways</li> <li>3 - Principal Arterial</li> <li>4 - Minor Arterial</li> <li>5 - Major Collector</li> <li>6 - Minor Collector</li> </ul>	<b>Crash Locations</b> <ul style="list-style-type: none"> <li>Fatal</li> <li>Injury</li> <li>Property Damage Only</li> <li>Unknown Crash Type</li> </ul>	<b>Mileage by Functional Class By Sheet</b> 013-2 4 - Minor Arterial 8.399	<b>Mileage by Town By Sheet</b> WESTON - V100-1421 8.399 of 8.399	<b>DISTRICT</b> 2	<b>TOWN</b> WESTON	<b>Date:</b> 02/15/24	<b>ROUTE</b> VT-100 ETE mileage: 58.281 to 66.68
<b>Crash Locations (HCL's)</b> Sections (& Intersections) HCL No. 201 - 300 (21 - 30) 1 - 100 (1 - 10) 301 - 400 (31 - 40) 101 - 200 (11 - 20) 401 - 800 (41 - 113)				<b>Page Total Mileage: 8.399 mi</b>		<b>Page Total Mileage: 8.399 mi</b>		<b>1 of 1</b> TWN mileage: 0.0 to 8.399