


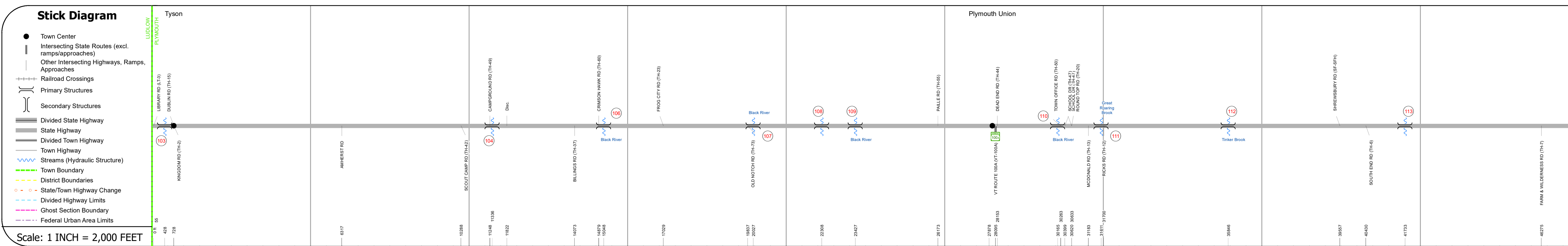
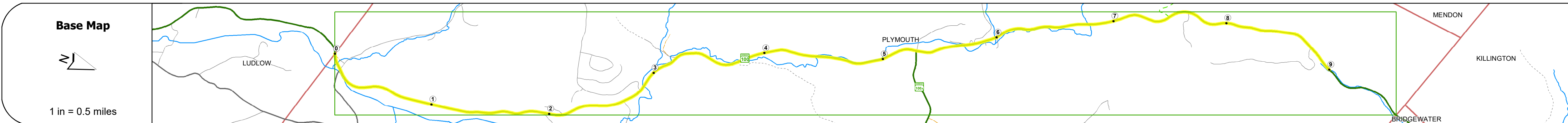
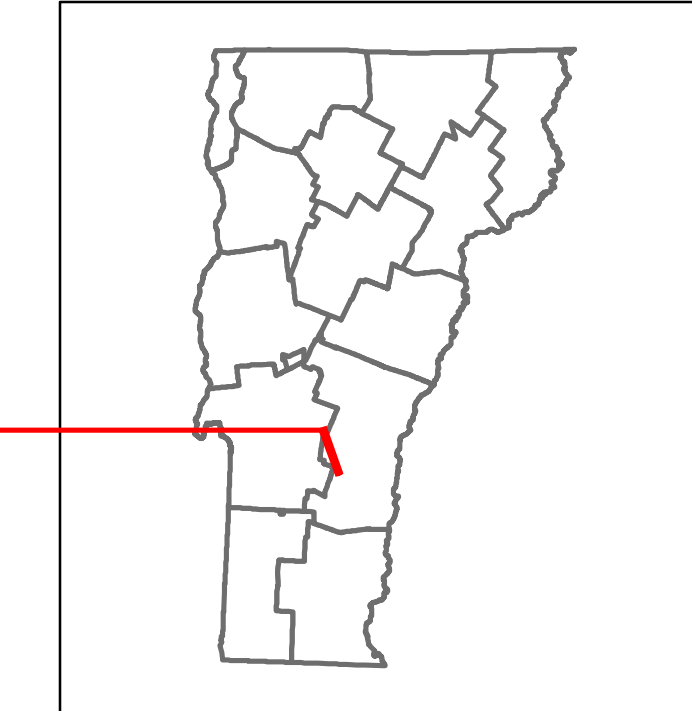


# Route Log and Progress Chart

**DRAFT**

Please Note: Errors and Omissions May Exist.  
Contact the VTrans Mapping Section with questions or concerns.

DISTRICT	TOWN	ROUTE
3	PLYMOUTH	VT-100



Year	ADT	ADT	ADT	ADT	ADT	ADT	ADT
2022	2819	1440				1052	
2021	3714	1371				1020	
2020	3278	1210				900	
2019	2269	1429				1063	
2018	1200	1400				1100	

### STRUCTURE DESCRIPTIONS

<p><b>Bridge 103:</b> Tee Beam - 1936 Structure No. 200013010314122 Length: 43' Height: 100.0' Width: 31.0' Weight Limit: 0 Facility Carried: VT 00100 ML Structure Type: CONCRETE T-BEAM Features Intersected: PATCH BROOK Surface: Bituminous Inspection Date: 6/2021 Maintenance/Ownership: State</p>	<p><b>Bridge 112:</b> Culvert - 1971 Structure No. 300013011214121 Length: 11' Under Clearance: 7.0' Weight Limit: 0 Facility Carried: VT100 Structure Type: CGMPPA Features Intersected: BROOK Inspection Date: 6/2021 Maintenance: State</p>
<p><b>Bridge 104:</b> Culvert - 1954 Structure No. 300013010414121 Length: 7' Under Clearance: 6.0' Weight Limit: 0 Facility Carried: VT100 Structure Type: RC PIPE Features Intersected: BROOK Inspection Date: 11/2022 Maintenance: State</p>	<p><b>Bridge 113:</b> Culvert - 1971 Structure No. 300013011314121 Length: 8' Under Clearance: 6.0' Weight Limit: 0 Facility Carried: VT100 Structure Type: CGMPPA Features Intersected: BROOK Inspection Date: 6/2021 Maintenance: State</p>
<p><b>Bridge 106:</b> Slab - 1974 Structure No. 200013010614122 Length: 43' Height: 100.0' Width: 35.0' Weight Limit: 0 Facility Carried: VT 00100 ML Structure Type: PRESTRESS CONC SLAB Features Intersected: BLACK RIVER Surface: Bituminous Inspection Date: 6/2021 Maintenance/Ownership: State</p>	<p><b>Bridge 107:</b> Stringer/multi-beam or girder - 1954 Structure No. 200013010714122 Length: 69' Height: 100.0' Width: 36.0' Weight Limit: 0 Facility Carried: VT 00100 ML Structure Type: ROLLED BEAM Features Intersected: BLACK RIVER Surface: Bituminous Inspection Date: 6/2021 Maintenance/Ownership: State</p>
<p><b>Bridge 108:</b> Slab - 1983 Structure No. 200013010814122 Length: 28' Height: 100.0' Width: 34.0' Weight Limit: 0 Facility Carried: VT 00100 ML Structure Type: CONCRETE SLAB Features Intersected: BROOK Surface: Bituminous Inspection Date: 6/2021 Maintenance/Ownership: State</p>	<p><b>Bridge 109:</b> Tee Beam - 1948 Structure No. 200013010914122 Length: 34' Height: 100.0' Width: 26.0' Weight Limit: 0 Facility Carried: VT 00100 ML Structure Type: CONCRETE T-BEAM Features Intersected: BLACK RIVER Surface: Bituminous Inspection Date: 6/2021 Maintenance/Ownership: State</p>
<p><b>Bridge 110:</b> Stringer/multi-beam or girder - 1961 Structure No. 200013011014122 Length: 84' Height: 100.0' Width: 30.0' Weight Limit: 0 Facility Carried: VT 00100 ML Structure Type: ROLLED BEAM Features Intersected: BLACK RIVER Surface: Bituminous Inspection Date: 6/2021 Maintenance/Ownership: State</p>	<p><b>Bridge 111:</b> Slab - 1961 Structure No. 200013011114122 Length: 30' Height: 100.0' Width: 30.0' Weight Limit: 0 Facility Carried: VT 00100 ML Structure Type: CONCRETE SLAB Features Intersected: BLACK RIVER Surface: Bituminous Inspection Date: 6/2021 Maintenance/Ownership: State</p>

<p><b>Historic Projects</b></p> <ul style="list-style-type: none"> <li>Unknown</li> <li>Retreatment</li> <li>Resurface</li> <li>Bituminous Mix</li> <li>Skippy Mix</li> <li>Bituminous Seal</li> </ul>	<p><b>Functional Class</b></p> <ul style="list-style-type: none"> <li>1 - Interstate</li> <li>2 - Other</li> <li>3 - Principal Arterial</li> <li>4 - Minor Arterial</li> <li>5 - Major Collector</li> <li>6 - Minor Collector</li> </ul>	<p><b>Curves</b></p> <ul style="list-style-type: none"> <li>Left</li> <li>Right</li> </ul>	<p><b>Grades</b></p> <ul style="list-style-type: none"> <li>grade up</li> <li>grade down</li> </ul>	<p><b>Traffic Counters</b></p> <ul style="list-style-type: none"> <li>Continuous (CTC)</li> <li>Weight-In-Motion (WIM)</li> <li>Short-Term, Scheduled</li> <li>Short-Term, Unscheduled</li> </ul>	<p><b>Crash Locations</b></p> <ul style="list-style-type: none"> <li>Fatal</li> <li>Injury</li> <li>Property Damage Only</li> <li>Unknown Crash Type</li> </ul>	<p><b>Mileage by Functional Class By Sheet</b></p> <p>013-3 4 - minor Arterial 9.000</p>	<p><b>Mileage by Town By Sheet</b></p> <p>PLYMOUTH - v100-1412 9.0 of 9.726</p>	<p><b>DISTRICT</b></p> <p>3</p>	<p><b>TOWN</b></p> <p>PLYMOUTH</p>	<p><b>Date:</b> 02/15/24</p>	<p><b>ROUTE</b></p> <p>VT-100</p> <p>ETE mileage: 75.358 to 84.358</p>
--	--	--	---	---	---	--	---	---------------------------------	------------------------------------	------------------------------	--