Route Log and Progress Chart

DRAFT

Please Note: Errors and Omissions May Exist.
Contact the VTrans Mapping Section with questions or concerns.

DISTRICT	TOWN	ROUTE
4	HANCOCK	VT-100

VERMONT 100

Base Map

1 in = 1,000 feet

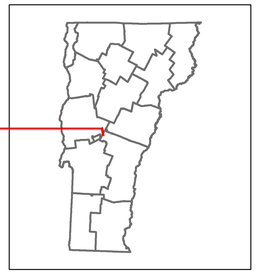

Stick Diagram



Road Widths

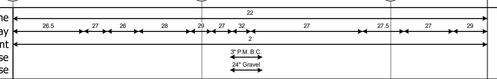

Curves

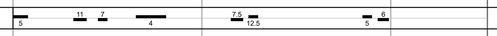

Grades

Guardrails

Rumblestrips

Speed Zone

Curves: Head-on, FTC6

Curves: Overturn, FTC7

Curves: Run-off Road, FTC8

Curves: Fixed Object, FTC9

Curves: Night Run-off Road, FTC10

Interstate: Overturn, FTC11

Tangents: Head-on, FTC12

Tangents: Overturn, FTC13

Tangents: Run-off Road, FTC14

Risk

- Primary Risk
- High Risk
- Medium Risk
- Low Risk
- Minimal Risk
- Not a Focus Facility

AADT



STRUCTURE DESCRIPTIONS

Bridge 144A:
Culvert - 1976
Structure No. 200013144A01082
Length: 20'
Height: 100.0'
Weight Limit: 0
Facility Carried: VT 00100 ML
Structure Type: TWIN CGMPA
Features Intersected: TUNNEL BROOK
Inspection Date: 7/2021
Maintenance/Ownership: State

Bridge 145:
Stringer/multi-beam or girder - 1979
Structure No. 200013014501082
Length: 55'
Height: 100.0'
Width: 34.0'
Weight Limit: 0
Facility Carried: VT 00100 ML
Structure Type: ROLLED BEAM
Features Intersected: HANCOCK BRANCH
Surface: Bituminous
Inspection Date: 7/2021
Maintenance/Ownership: State

Bridge 146:
Culvert - 1948
Structure No. 300013014601081
Length: 8'
Width: 31.0'
Under Clearance: 4.0'
Weight Limit: 0
Facility Carried: VT100
Structure Type: RC BOX
Features Intersected: JONES BROOK
Inspection Date: 11/2022
Maintenance: State

Historic Projects

- Unknown
- Retreatment
- Resurface
- Bituminous Mix
- Skinny Mix
- Bituminous Seal
- Bituminous Concrete
- Bituminous Macadam
- Cold Plane and Bituminous Concrete
- Concrete
- Gravel
- Surface Treated Gravel
- Plant Mix
- Reclaimed Base and Bituminous Concrete

Indicated plans available - http://vtransmap01.act.state.vt.us/pjdpr/Diwebstore/

Functional Class

- 1 - Interstate System
- 2 - Other Freeways and Expressways
- 3 - Principal Arterial
- 4 - Minor Arterial
- 5 - Major Collector
- 6 - Minor Collector

Speed Zones

SPEED 25, SPEED 30, SPEED 35, SPEED 40, SPEED 45, SPEED 50, SPEED 55, SPEED 60, SPEED 65

Curves (degrees) Left / Right

Grades (percent) grade up / grade down

Road Widths (ft)

Traffic Counters

- Continuous (CTC)
- Weigh-In-Motion (WIM)
- Short-Term, Scheduled
- Short-Term, Unscheduled

(counter ID)

AADT (AADT)

Crash Locations

- Fatal
- Injury
- Property Damage Only
- Unknown Crash Type

High Crash Locations (HCL's)
Sections (& Intersections)

HCL No.
1 - 100 (1 - 10)
101 - 200 (11 - 20)
201 - 300 (21 - 30)
301 - 400 (31 - 40)
401 - 800 (41 - 113)

Mileage by Functional Class By Sheet

013-4	4 - Minor Arterial	2.511

Page Total Mileage: 2.511 mi

Mileage by Town By Sheet

HANCOCK	V100-0108	2.511 of 2.511

Page Total Mileage: 2.511 mi

DISTRICT	TOWN	Date: 02/15/24	ROUTE
4	HANCOCK	1 of 1 TWN mileage: 0.0 to 2.511	VT-100 ETE mileage: 108.359 to 110.87