

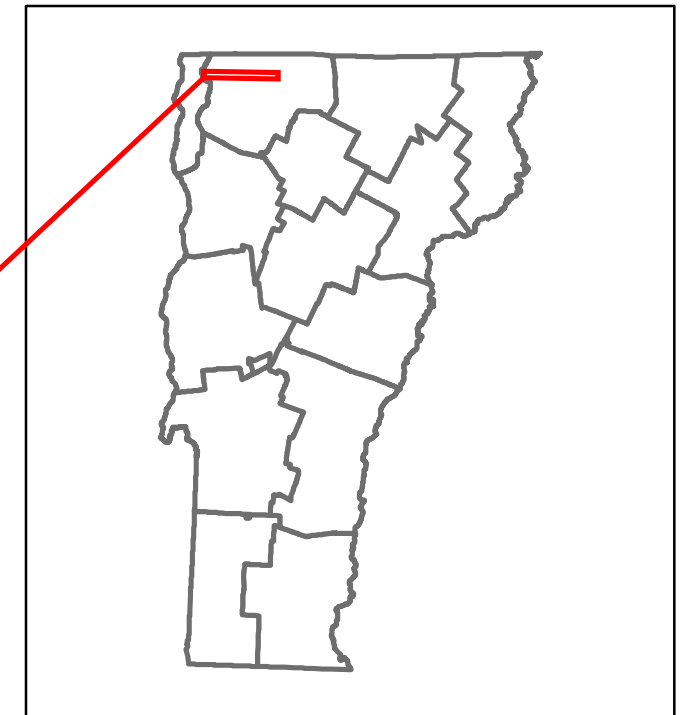


Route Log and Progress Chart

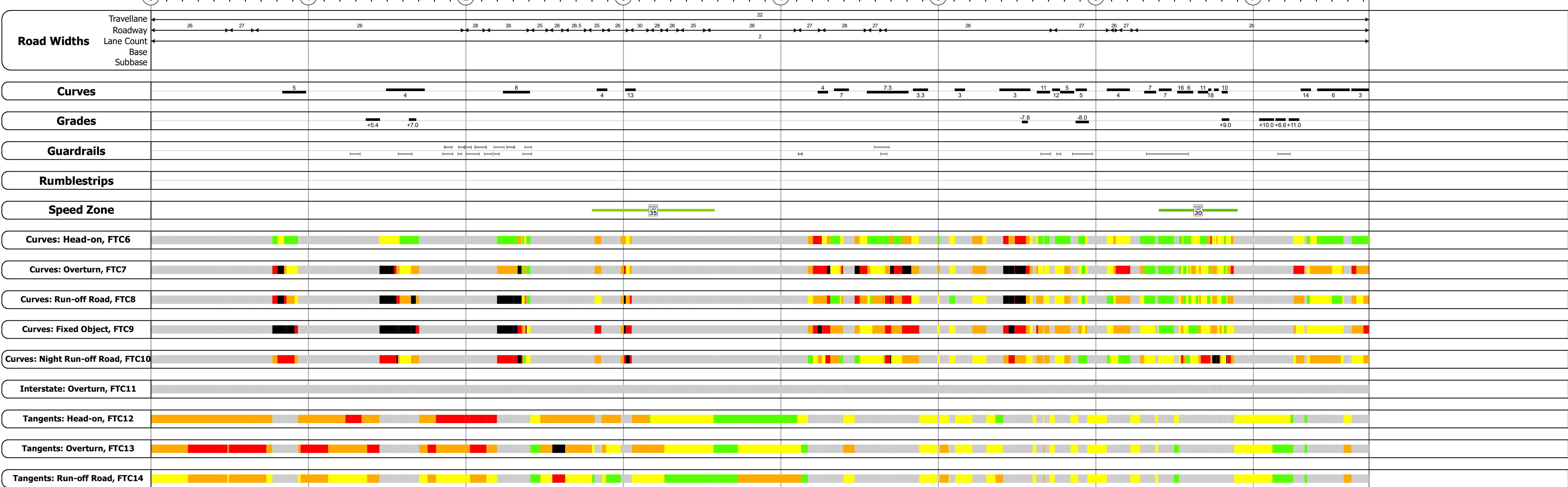
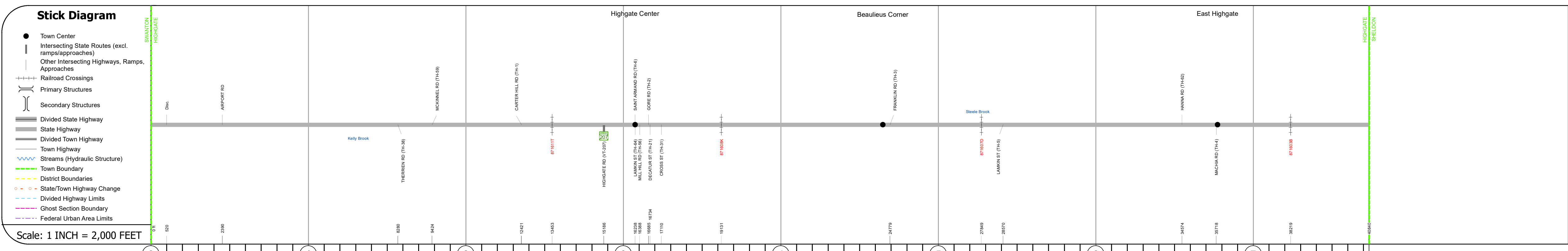
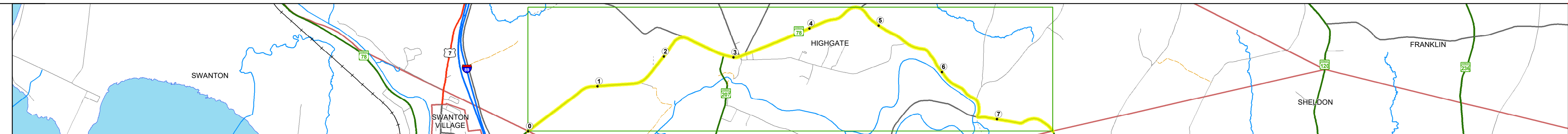
DRAFT

Please Note: Errors and Omissions May Exist.
Contact the VTrans Mapping Section with questions or concerns.

DISTRICT	TOWN	ROUTE
8	HIGHGATE	VT-78



Base Map



Risk

- Primary Risk
- High Risk
- Medium Risk
- Low Risk
- Minimal Risk
- Not a Focus Facility

AADT

2022	4340	3670	4990	4466	3113
2021	3245	3637	4950	3296	1642
2020	2863	3311	4338	3205	1359
2019	3380	3909	5122	3784	1604
2018	3400	3900	4900	2500	1600

STRUCTURE DESCRIPTIONS

Historic Projects Unknown, Retreatment, Resurface, Bituminous Mix, Skiny Mix, Bituminous Seal Bituminous Concrete, Cold Plane and Bituminous Concrete, Concrete, Reclaimed Base and Bituminous Concrete, Surface Treated Gravel, Plant Mix	Functional Class 1- Interstate System, 2- Other, 3- Principal Arterial, 4- Minor Arterial, 5- Major Collector, 6- Minor Collector	Crash Locations Fatal, Injury, Property Damage Only, Unknown Crash Type High Crash Locations (HCL's) Sections (& Intersections) 1-100 (1-10), 101-200 (11-20), 201-300 (21-30), 301-400 (31-40), 401-800 (41-113)	Mileage by Functional Class By Sheet 0296 5 - Major Collector 7.735	Mileage by Town By Sheet HIGHGATE - V078-0609 7.735 of 7.735	DISTRICT 8	TOWN HIGHGATE	Date: 04/04/24	ROUTE VT-78 ETE mileage: 11.468 to 19.203
			Page Total Mileage: 7.735 mi		Page Total Mileage: 7.735 mi		1 of 1 TWN mileage: 0.0 to 7.735	

For More Information Contact - Vermont Agency of Transportation, Policy, Planning and Intermodal Development Division - Mapping Section, 219 North Main Street, Barre, VT 05641 Telephone: 802-828-2600.