


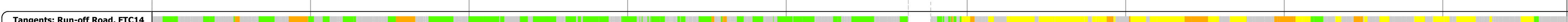
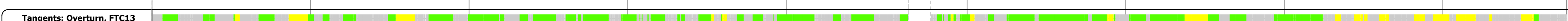
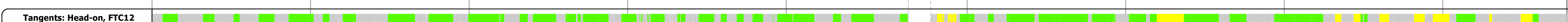

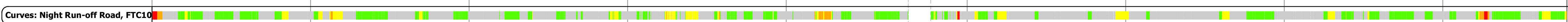
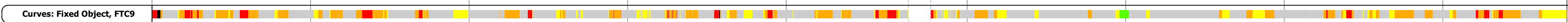


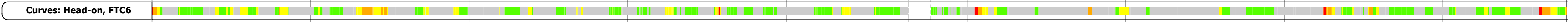

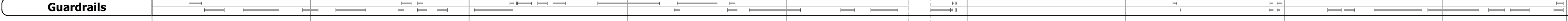

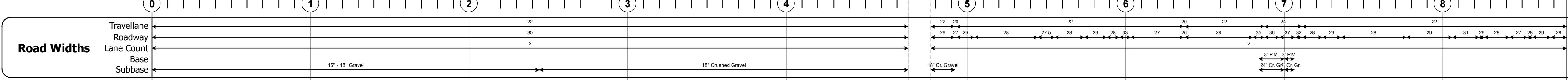
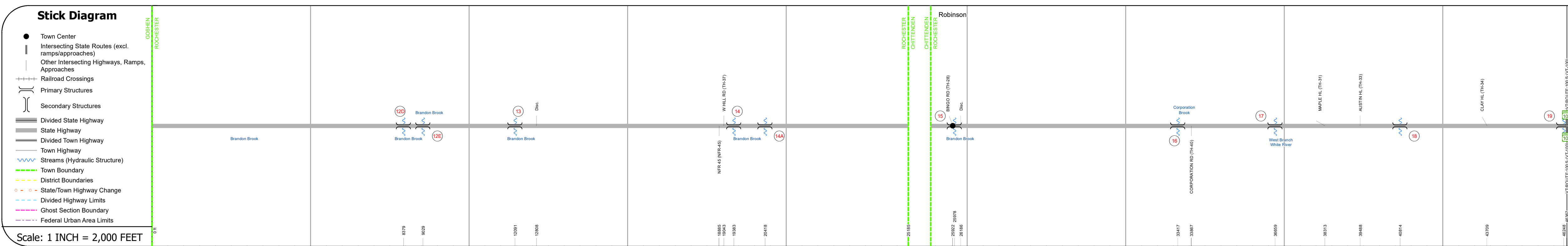
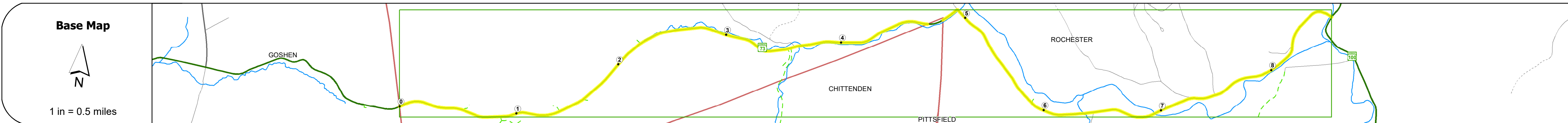
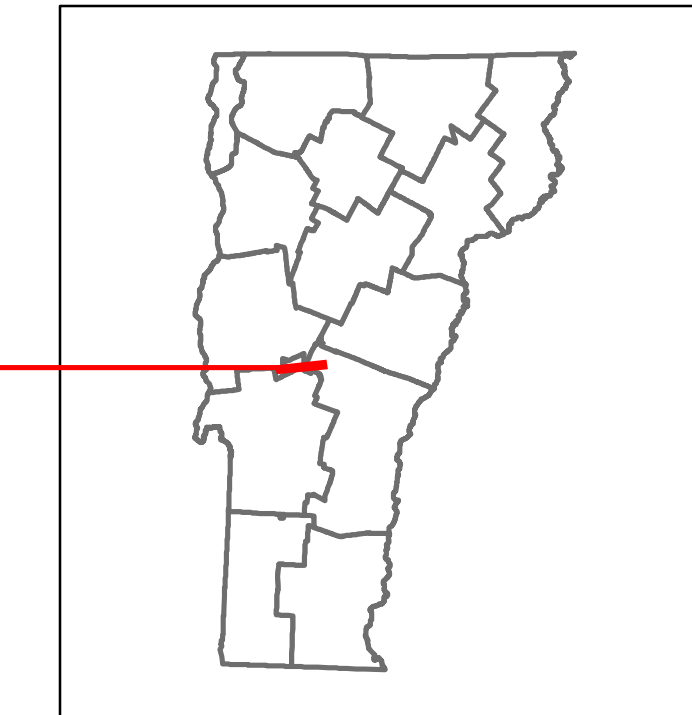


Route Log and Progress Chart

DRAFT

Please Note: Errors and Omissions May Exist.
Contact the VTrans Mapping Section with questions or concerns.

DISTRICT	TOWN	ROUTE
4	ROCHESTER	VT-73



Year	Station 0	Station 1	Station 2	Station 3	Station 4	Station 5	Station 6	Station 7	Station 8
2022			646			679		859	1138
2021			673			673		910	1147
2020			594			594		803	1012
2019			701			701		948	1195
2018			700			700		960	1200

STRUCTURE DESCRIPTIONS

- Bridge 12D:** Culvert - 1962, Structure No. 300162012D14151, Length: 10', Under Clearance: 11.0', Weight Limit: 0, Facility Carried: VT73, Structure Type: CGMPP, Features Intersected: BRANDON BROOK, Inspection Date: 10/2022, Maintenance: State
- Bridge 12E:** Culvert - 1962, Structure No. 300162012E14151, Length: 12', Under Clearance: 8.0', Weight Limit: 0, Facility Carried: VT73, Structure Type: CGMPPA, Features Intersected: BRANDON BROOK, Inspection Date: 10/2022, Maintenance: State
- Bridge 13:** Culvert (Arch) - 2014, Structure No. 200162001314152, Length: 53', Height: 100.0', Weight Limit: 0, Facility Carried: VT 73 ML, Structure Type: PRECAST CONC ARCH, Features Intersected: BRANDON BROOK, Inspection Date: 7/2021, Maintenance/Ownership: State
- Bridge 14:** Tee Beam - 1927, Structure No. 200162001414152, Length: 39', Height: 100.0', Width: 30.0', Weight Limit: 0, Facility Carried: VT 73 ML, Structure Type: CONCRETE T-BEAM, Features Intersected: BRANDON BROOK, Surface: Bituminous, Inspection Date: 7/2021, Maintenance/Ownership: State
- Bridge 14A:** Culvert - 2013, Structure No. 200162014A14151, Length: 7', Under Clearance: 3.0', Weight Limit: 0, Facility Carried: VT73, Structure Type: SEGMENTAL RC BOX, Features Intersected: BROOK, Inspection Date: 10/2022, Maintenance: State
- Bridge 15:** Tee Beam - 2014, Structure No. 200162001514152, Length: 71', Height: 100.0', Width: 32.0', Weight Limit: 0, Facility Carried: VT 73 ML, Structure Type: PRESTRESS NEXT BEAM, Features Intersected: BRANDON BROOK, Surface: Bituminous, Inspection Date: 7/2021, Maintenance/Ownership: State
- Bridge 16:** Tee Beam - 2014, Structure No. 200162001614152, Length: 65', Height: 100.0', Width: 28.0', Weight Limit: 0, Facility Carried: VT 73 ML, Structure Type: PRESTRESS NEXT BEAM, Features Intersected: CORPORATION BROOK, Surface: Bituminous, Inspection Date: 7/2021, Maintenance/Ownership: State
- Bridge 17:** Stringer/multi-beam or girder - 1984, Structure No. 200162001714152, Length: 102', Height: 100.0', Width: 33.0', Weight Limit: 0, Facility Carried: VT 73 ML, Structure Type: WELDED GIRDER, Features Intersected: WEST BRANCH, Surface: Bituminous, Inspection Date: 7/2021, Maintenance/Ownership: State

Historic Projects Unknown, Bituminous Concrete, Surface Treated Gravel, Retreatment, Bituminous Macadam, Cold Plane and Plant Mix, Resurface, Bituminous Concrete, Freeways and Expressways, Bituminous Mix, Concrete, Skiny Mix, Bituminous Seal, Gravel	Functional Class 1- Interstate System, 2- Other, 3- Principal Arterial, 4- Minor Arterial, 5- Major Collector, 6- Minor Collector	Curves Left (degrees), Right (degrees)	Grades (percent) grade up, (percent) grade down	Traffic Counters Continuous (CTC), Weigh-In-Motion (WIM), Short-Term, Scheduled, Short-Term, Unscheduled	Crash Locations Fatal, Injury, Property Damage Only, Unknown Crash Type, High Crash Locations (HCL's)	Mileage by Functional Class By Sheet 0162 5 - Major Collector 8.782	Mileage by Town By Sheet ROCHESTER - V073-1415 8.782 of 8.782	DISTRICT 4	TOWN ROCHESTER	Date: 04/04/24	ROUTE VT-73 ETE mileage: 19.269 to 24.039 24.181 to 28.193
---	---	--	---	--	---	---	---	----------------------	--------------------------	-----------------------	---

For More Information Contact - Vermont Agency of Transportation, Policy, Planning and Intermodal Development Division - Mapping Section, 219 North Main Street, Barre, VT 05641 Telephone: 802-828-2600.