


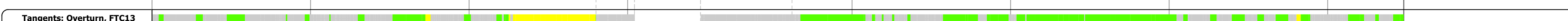
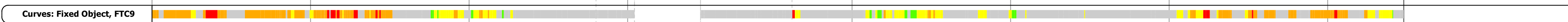
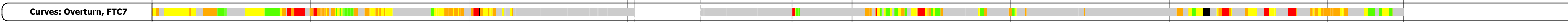



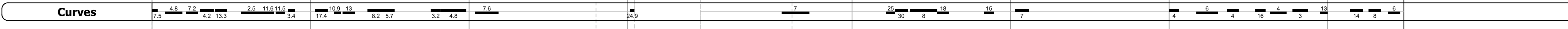
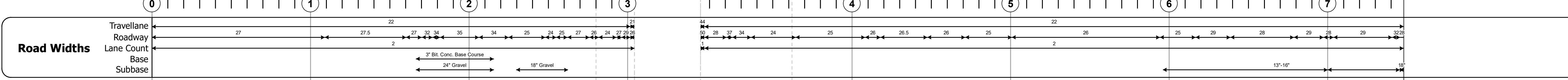
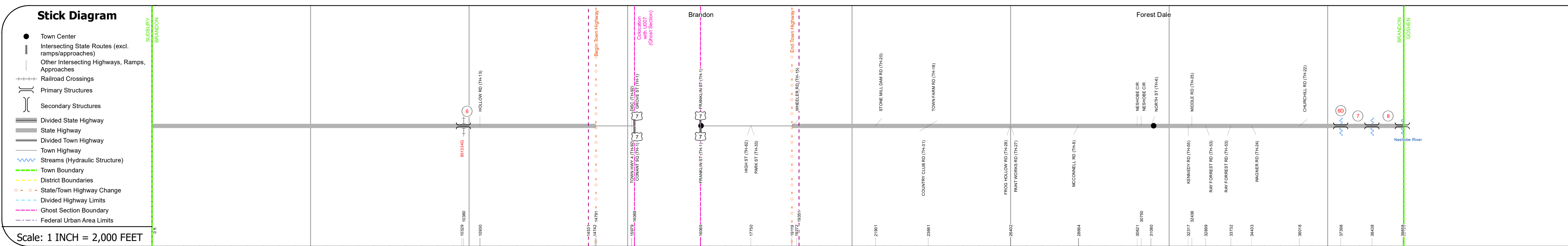
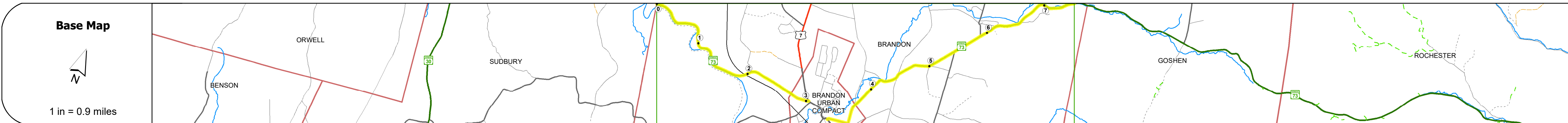
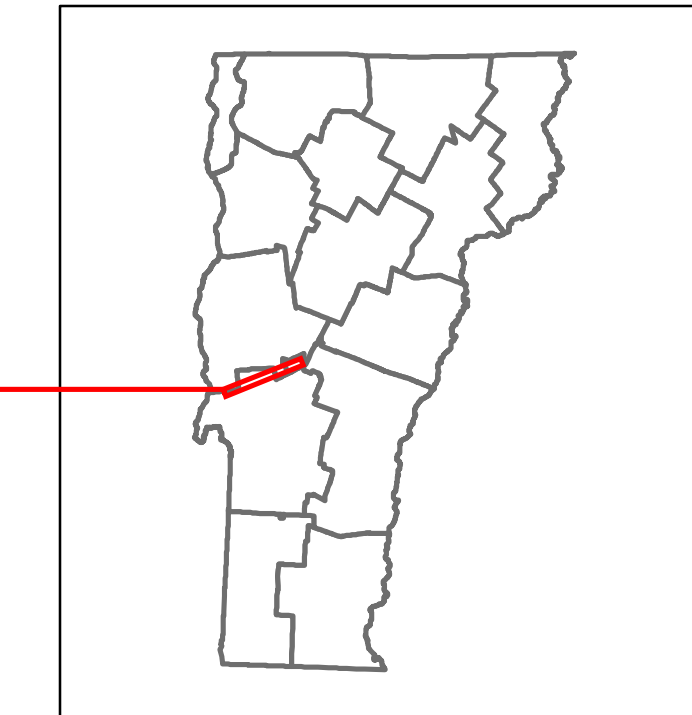


# Route Log and Progress Chart

**DRAFT**

Please Note: Errors and Omissions May Exist.  
Contact the VTrans Mapping Section with questions or concerns.

DISTRICT	TOWN	ROUTE
3	BRANDON	VT-73



Year	Station 0+00 to 1+00	Station 1+00 to 2+00	Station 2+00 to 3+00	Station 3+00 to 4+00	Station 4+00 to 5+00	Station 5+00 to 6+00	Station 6+00 to 7+00	Station 7+00 to 8+00
2022	1844	1844	2477	1832	2733	1256		
2021	1829	1829	2457	1576	1412	1246		
2020	1063	1063	2169	1391	1246	1100		
2019	1255	1255	2561	1642	1471	1299		
2018	1200	1800	2800	1600	2800	1300		

## STRUCTURE DESCRIPTIONS

**Bridge 6:**  
Arch - deck - 1988  
Structure No. 200158000611022  
Length: 35'  
Height: 100.0'  
Width: 33.0'  
Under Clearance: 21.0'  
Weight Limit: 0  
Facility Carried: VT 73 ML  
Structure Type: CGMPA  
Features Intersected: VT 73 OVER VT RR  
Inspection Date: 5/2021  
Maintenance/Ownership: State

**Bridge 6D:**  
Culvert - 1957  
Structure No. 300162006D11021  
Length: 6'  
Under Clearance: 6.0'  
Weight Limit: 0  
Facility Carried: VT73  
Structure Type: ACCGMPP  
Features Intersected: BROOK  
Inspection Date: 12/2022  
Maintenance: State

**Bridge 7:**  
Culvert - 1957  
Structure No. 300162000711021  
Length: 6'  
Under Clearance: 6.0'  
Weight Limit: 0  
Facility Carried: VT73  
Structure Type: ACCGMPP  
Features Intersected: BROOK  
Inspection Date: 12/2022  
Maintenance: State

**Bridge 8:**  
Stringer/multi-beam or girder - 1980  
Structure No. 200162000811022  
Length: 74'  
Height: 100.0'  
Width: 34.0'  
Weight Limit: 0  
Facility Carried: VT 73 ML  
Structure Type: ROLLED BEAM  
Features Intersected: NESHOBE RIVER  
Surface: Bituminous  
Inspection Date: 5/2021  
Maintenance/Ownership: State

<b>Historic Projects</b> <ul style="list-style-type: none"> <li>Unknown</li> <li>Retreatment</li> <li>Resurface</li> <li>Bituminous Mix</li> <li>Skinny Mix</li> <li>Bituminous Seal</li> </ul>	<b>Functional Class</b> <ul style="list-style-type: none"> <li>1 - Interstate</li> <li>2 - Other</li> <li>3 - Principal Arterial</li> <li>4 - Minor Arterial</li> <li>5 - Major Collector</li> <li>6 - Minor Collector</li> </ul>	<b>Curves</b> <ul style="list-style-type: none"> <li>Left (degrees)</li> <li>Right (degrees)</li> </ul>	<b>Grades</b> <ul style="list-style-type: none"> <li>grade up (percent)</li> <li>grade down (percent)</li> </ul>	<b>Traffic Counters</b> <ul style="list-style-type: none"> <li>Continuous (CTC)</li> <li>Weight-In-Motion (WIM)</li> <li>Short-Term, Scheduled</li> <li>Short-Term, Unscheduled</li> </ul>	<b>Crash Locations</b> <ul style="list-style-type: none"> <li>Fatal</li> <li>Injury</li> <li>Property Damage Only</li> <li>Unknown Crash Type</li> </ul>	<b>Mileage by Functional Class By Sheet</b> 0162 5 - Major Collector 4.436 0158 5 - Major Collector 3.043	<b>Mileage by Town By Sheet</b> BRANDON - V073-1102 7.479 of 7.479 Ghost Section - (US-7, MM 4.227 to 3.811)	<b>DISTRICT</b> 3	<b>TOWN</b> BRANDON	<b>Date:</b> 04/04/24	<b>ROUTE</b> VT-73 ETE mileage: 8.18 to 15.659
<b>Speed Zones</b> 25 30 35 40 45 50 55 60 65						<b>Page Total Mileage: 7.479 mi</b>		<b>Page Total Mileage: 7.479 mi</b>		<b>1 of 1</b> TWN mileage: 0.0 to 7.479	

For More Information Contact - Vermont Agency of Transportation, Policy, Planning and Intermodal Development Division - Mapping Section, 219 North Main Street, Barre, VT 05641 Telephone: 802-828-2600.