Route Log and Progress Chart

DRAFT

Please Note: Errors and Omissions May Exist.
Contact the VTrans Mapping Section with questions or concerns.

DISTRICT	TOWN	ROUTE
1	BENNINGTON	VT-67A

VTrans Working to Get You There — Vermont Agency of Transportation

Base Map

1 in = 0.5 miles

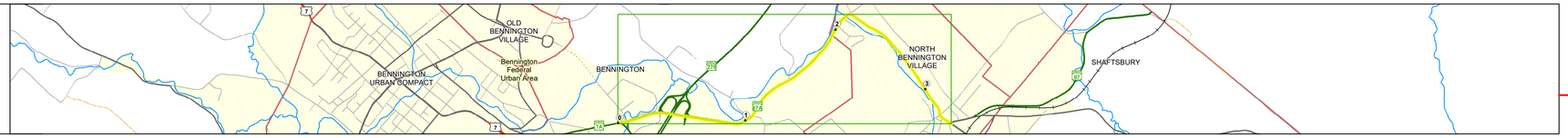

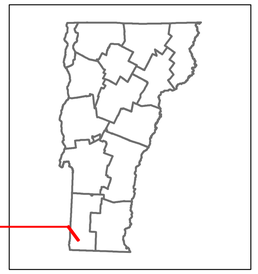

VERMONT 67A

Stick Diagram

- Town Center
- Intersecting State Routes (excl. ramps/approaches)
- Other Intersecting Highways, Ramps, Approaches
- Railroad Crossings
- Primary Structures
- Secondary Structures
- Divided State Highway
- State Highway
- Divided Town Highway
- Town Highway
- Streams (Hydraulic Structure)
- Town Boundary
- District Boundaries
- State/Town Highway Change
- Divided Highway Limits
- Ghost Section Boundary
- Federal Urban Area Limits

Scale: 1 INCH = 2,000 FEET

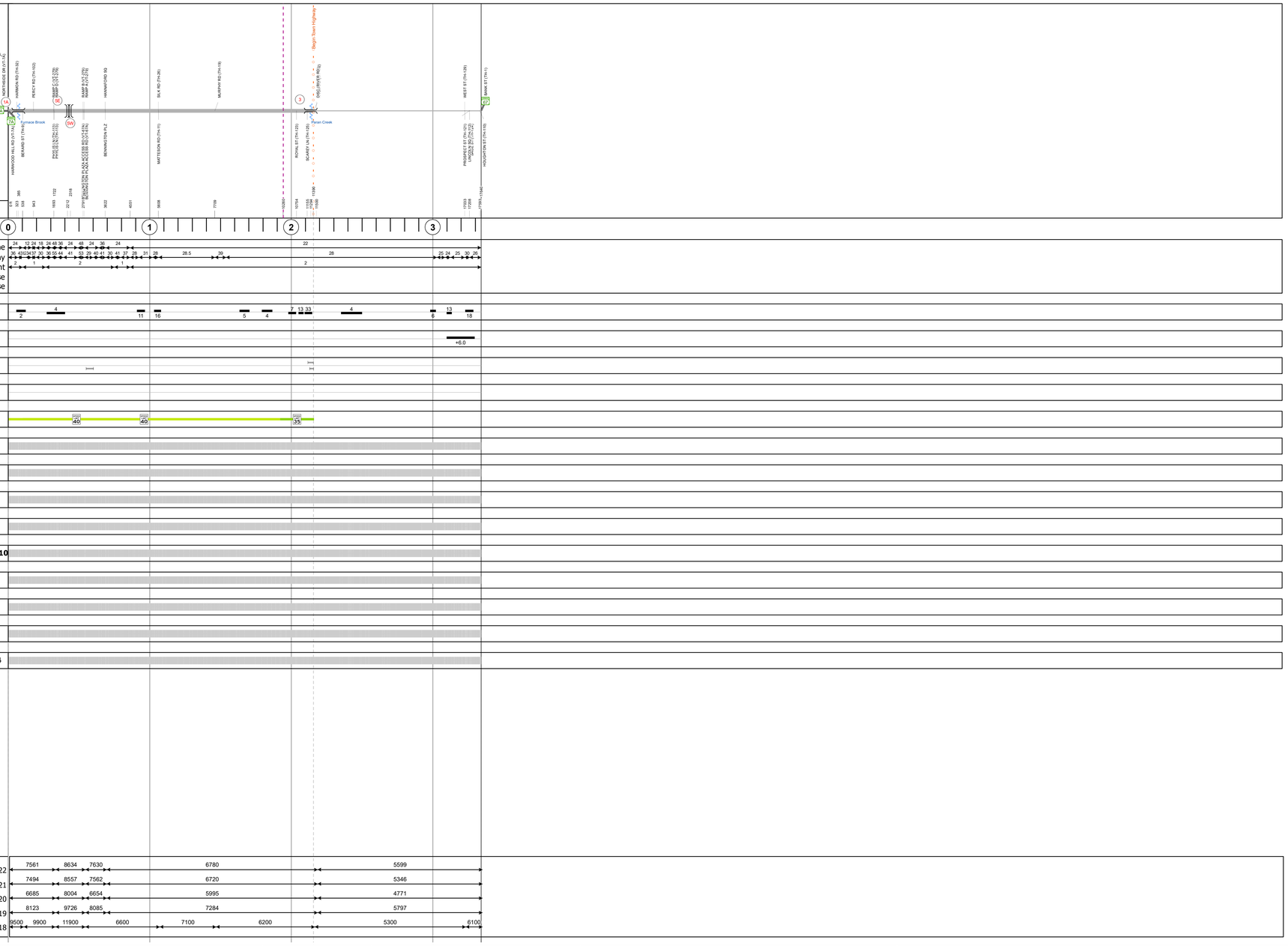

STRUCTURE DESCRIPTIONS

Bridge 1A:
Slab - 1964
Structure No. 201000001A02022
Length: 30'
Height: 100.0'
Width: 51.0'
Weight Limit: 0
Facility Carried: VT 0067A ALT
Structure Type: CONCRETE SLAB
Features Intersected: FURNACE BROOK
Surface: Bituminous
Inspection Date: 5/2021
Maintenance/Ownership: State

Unknown 5E:
Unknown
Structure No. 200110005E02022
Structure Type: Unknown

Unknown 5W:
Unknown
Structure No. 200110005W02022
Structure Type: Unknown

Bridge 3:
Tee Beam - 1921
Structure No. 201200000302022
Length: 30'
Height: 100.0'
Width: 26.0'
Weight Limit: 0
Facility Carried: VT 0067A ALT
Structure Type: CONC T-BEAM W / SLAB
Features Intersected: PARAN CREEK
Surface: Bituminous
Inspection Date: 5/2021
Maintenance/Ownership: State

Historic Projects: Unknown; Retreatment; Resurface; Bituminous Mix; Skinny Mix; Bituminous Seal; Bituminous Concrete; Bituminous Macadam; Cold Plane and Bituminous Concrete; Concrete; Gravel; Surface Treated Gravel; Plant Mix; Reclaimed Base and Bituminous Concrete

Indicated plans available - http://vtransmap01.act.state.vt.us/pjdpr/Diwebstore/

Functional Class: 1 - Interstate System; 2 - Other Freeways and Expressways; 3 - Principal Arterial; 4 - Minor Arterial; 5 - Major Collector; 6 - Minor Collector

Speed Zones: 25, 30, 35, 40, 45, 50, 55, 60, 65

Curves (degrees): Left, Right

Grades (percent): grade up, grade down

Road Widths (ft)

Traffic Counters: Continuous (CTC); Weigh-In-Motion (WIM); Short-Term, Scheduled; Short-Term, Unscheduled (counter ID)

AADT (AADT)

Crash Locations: Fatal; Injury; Property Damage Only; Unknown Crash Type

High Crash Locations (HCL's) Sections (& Intersections)
HCL No.
1 - 100 (1 - 10); 101 - 200 (11 - 20); 201 - 300 (21 - 30); 301 - 400 (31 - 40); 401 - 800 (41 - 113)

Mileage by Functional Class By Sheet

1200	4 - Minor Arterial	1.398
1000	4 - Minor Arterial	1.943

Page Total Mileage: 3.341 mi

Mileage by Town By Sheet

BENNINGTON - V067A0202	3.341 of 3.341

Page Total Mileage: 3.341 mi

DISTRICT	TOWN	Date: 02/15/24	ROUTE
1	BENNINGTON	1 of 1 TWN mileage: 0.0 to 3.341	VT-67A ETE mileage: 0.0 to 3.341

For More Information Contact - Vermont Agency of Transportation, Policy, Planning and Intermodal Development Division - Mapping Section, 219 North Main Street, Barre, VT 05641 Telephone: 802-828-2600.