




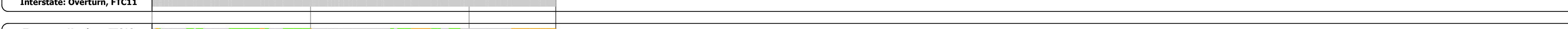


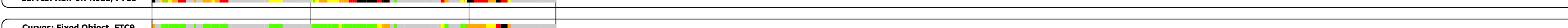






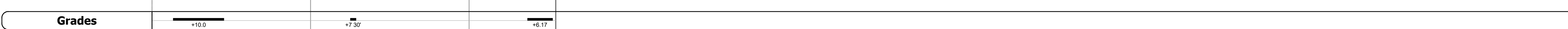


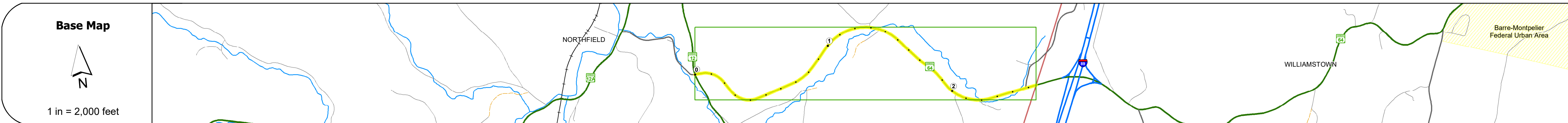
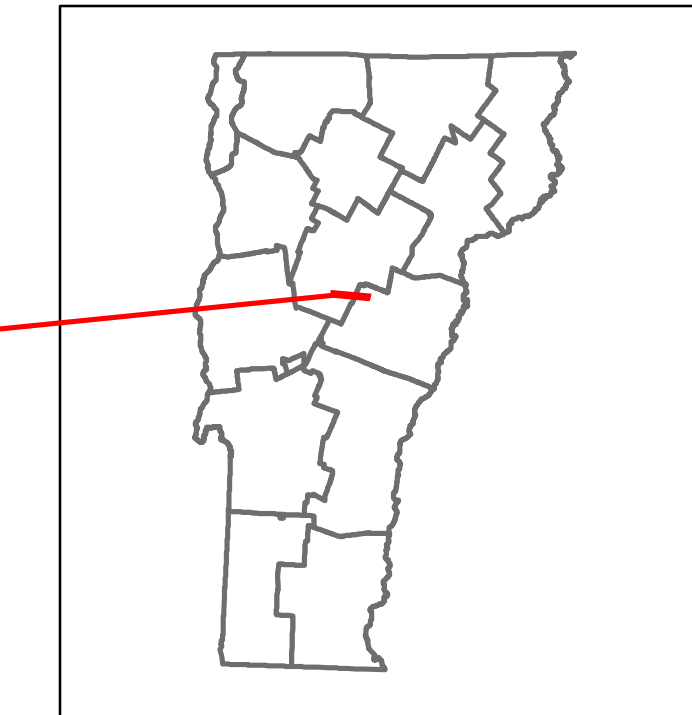


Route Log and Progress Chart

DRAFT

Please Note: Errors and Omissions May Exist.
Contact the VTrans Mapping Section with questions or concerns.

DISTRICT	TOWN	ROUTE
6	NORTHFIELD	VT-64



STRUCTURE DESCRIPTIONS

Bridge 1:
 Culvert - 1986
 Structure No. 300204000112131
 Length: 6'
 Under Clearance: 6.0'
 Weight Limit: 0
 Facility Carried: VT64
 Structure Type: CGMPP
 Features Intersected: BROOK
 Inspection Date: 11/2022
 Maintenance: State

Bridge 1A:
 Culvert - 1986
 Structure No. 300204001A12131
 Length: 11'
 Under Clearance: 10.0'
 Weight Limit: 0
 Facility Carried: VT64
 Structure Type: CGMPP
 Features Intersected: ROBINSON BROOK
 Inspection Date: 11/2022
 Maintenance: State

Bridge 2:
 Culvert - 1986
 Structure No. 30020400212131
 Length: 11'
 Under Clearance: 7.0'
 Weight Limit: 0
 Facility Carried: VT64
 Structure Type: CGMPPA
 Features Intersected: BROOK
 Inspection Date: 11/2022
 Maintenance: State

Bridge 2A:
 Culvert - 1986
 Structure No. 300204002A12131
 Length: 11'
 Under Clearance: 7.0'
 Weight Limit: 0
 Facility Carried: VT64
 Structure Type: CGMPPA
 Features Intersected: ROBINSON BROOK
 Inspection Date: 11/2022
 Maintenance: State

Bridge 2B:
 Culvert - 1986
 Structure No. 300204002B12131
 Length: 9'
 Under Clearance: 8.0'
 Weight Limit: 0
 Facility Carried: VT64
 Structure Type: CGMPP
 Features Intersected: ROBINSON BROOK
 Inspection Date: 11/2022
 Maintenance: State

Historic Projects Unknown, Retreatment, Resurface, Bituminous Mix, Skiny Mix, Bituminous Seal Bituminous Concrete, Bituminous Macadam, Cold Plane and Bituminous Concrete, Concrete, Surface Treated Gravel, Plant Mix, Reclaimed Base and Bituminous Concrete, Gravel	Functional Class 1 - Interstate System, 2 - Other Freeways and Expressways, 3 - Principal Arterial, 4 - Minor Arterial, 5 - Major Collector, 6 - Minor Collector	Crash Locations Fatal, Injury, Property Damage Only, Unknown Crash Type High Crash Locations (HCL's) Sections (& Intersections) HCL No. 201 - 300 (21 - 30) 1 - 100 (1 - 10), 301 - 400 (31 - 40), 101 - 200 (11 - 20), 401 - 800 (41 - 113)	Mileage by Functional Class By Sheet 0204 5 - Major Collector 2.547	Mileage by Town By Sheet NORTHFIELD - V064-1213 2.547 of 2.547	DISTRICT 6	TOWN NORTHFIELD	Date: 04/03/24	ROUTE VT-64 ETE mileage: 0.0 to 2.547
AADT 2022: 4727 2021: 4744 2020: 4187 2019: 4843 2018: 4800				Page Total Mileage: 2.547 mi		Page Total Mileage: 2.547 mi		1 of 1 TWN mileage: 0.0 to 2.547

For More Information Contact - Vermont Agency of Transportation, Policy, Planning and Intermodal Development Division - Mapping Section, 219 North Main Street, Barre, VT 05641 Telephone: 802-828-2600.