Route Log and Progress Chart

DRAFT

Please Note: Errors and Omissions May Exist.
Contact the VTrans Mapping Section with questions or concerns.

DISTRICT	TOWN	ROUTE
8	SAINT ALBANS CITY	VT-36

VERMONT 36

Base Map

1 in = 500 feet

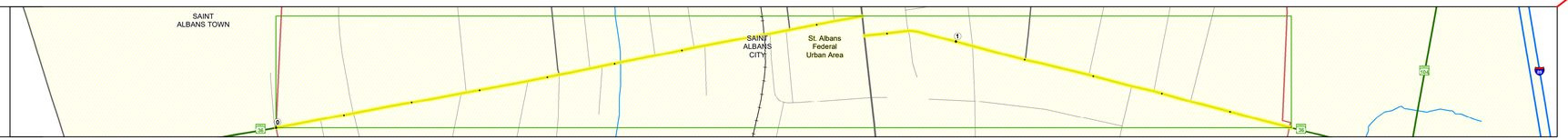

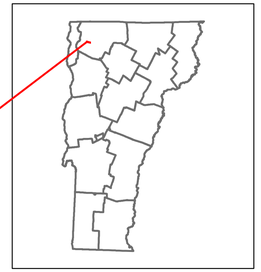

Stick Diagram

- Town Center
- Intersecting State Routes (excl. ramps/approaches)
- Other Intersecting Highways, Ramps, Approaches
- Railroad Crossings
- Primary Structures
- Secondary Structures
- Divided State Highway
- State Highway
- Divided Town Highway
- Town Highway
- Streams (Hydraulic Structure)
- Town Boundary
- District Boundaries
- State/Town Highway Change
- Divided Highway Limits
- Ghost Section Boundary
- Federal Urban Area Limits

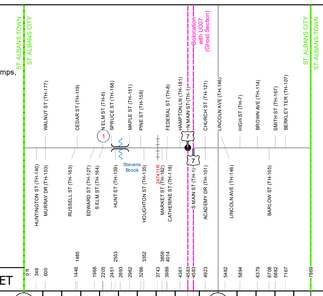

Scale: 1 INCH = 2,000 FEET

Road Widths

Travellane	24		3/0	33	20	22	18		20	18
Roadway	40		43	33	20	22	20		18	
Lane Count	2			2						
Base	5" Bit. Conc.									
Subbase	24" Crushed Stone									

Curves

Grades

Guardrails

Rumblestrips

Speed Zone

Curves: Head-on, FTC6

Curves: Overturn, FTC7

Curves: Run-off Road, FTC8

Curves: Fixed Object, FTC9

Curves: Night Run-off Road, FTC10

Interstate: Overturn, FTC11

Tangents: Head-on, FTC12

Tangents: Overturn, FTC13

Tangents: Run-off Road, FTC14

Risk

- Primary Risk
- High Risk
- Medium Risk
- Low Risk
- Minimal Risk
- Not a Focus Facility

AADT

2022	4492	5885	5601	4559					
2021	3527	5833	5551	5255					
2020	3146	5203	3050	4688					
2019	3822	6322	3706	5696					
2018	4500	5800	6400	3700	5800	5700	5800	2400	

STRUCTURE DESCRIPTIONS

Bridge 1:
Slab - 1919
Structure No. 300298000106121
Length: 13'
Width: 40.0'
Under Clearance: 5.0'
Weight Limit: 0
Facility Carried: VT36
Structure Type: CONCRETE SLAB
Features Intersected: STEVENS BROOK
Surface: Bituminous
Inspection Date: 11/2022
Maintenance: Town

Historic Projects

- Unknown
- Retreatment
- Resurface
- Bituminous Mix
- Skinny Mix
- Bituminous Seal
- Bituminous Concrete
- Bituminous Macadam
- Cold Plane and Bituminous Concrete
- Concrete
- Gravel
- Surface Treated Gravel
- Plant Mix
- Reclaimed Base and Bituminous Concrete

Indicated plans available - http://vtransmap01.aot.state.vt.us/rp/dpr/Diwebstore/

Functional Class

- 1 - Interstate System
- 2 - Other Freeways and Expressways
- 3 - Principal Arterial
- 4 - Minor Arterial
- 5 - Major Collector
- 6 - Minor Collector

Speed Zones

SPEED LIMIT 25, 30, 35, 40, 45, 50, 55, 60, 65

Curves (degrees): Left, Right

Grades (percent): grade up, grade down

Road Widths (ft)

Traffic Counters

- Continuous (CTC)
- Weigh-In-Motion (WIM)
- Short-Term, Scheduled
- Short-Term, Unscheduled

(counter ID)

AADT (AADT)

Crash Locations

- Fatal
- Injury
- Property Damage Only
- Unknown Crash Type

High Crash Locations (HCL's)

Sections (& Intersections)

HCL No.	
1 - 100 (1 - 10)	201 - 300 (21 - 30)
101 - 200 (11 - 20)	301 - 400 (31 - 40)
	401 - 800 (41 - 113)

Mileage by Functional Class By Sheet

8000	4 - Minor Arterial	1.490

Page Total Mileage: 1.490 mi

Mileage by Town By Sheet

SAINT ALBANS CITY - V036-0612 Ghost Section - (US-7, MM 1.245 to 1.217)		1.49 of 1.49

Page Total Mileage: 1.49 mi

DISTRICT	TOWN	Date: 04/03/24	ROUTE
8	SAINT ALBANS CITY	1 of 1 TWN mileage: 0.0 to 1.49	VT-36 ETE mileage: 2.834 to 4.324