
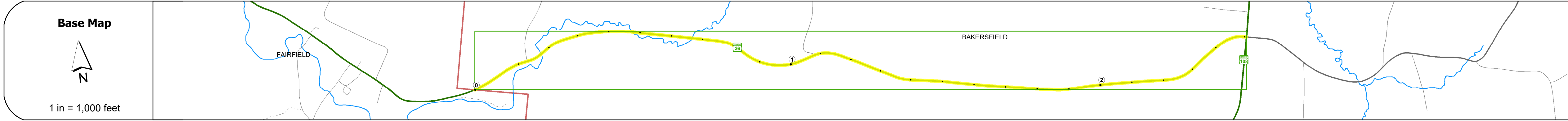
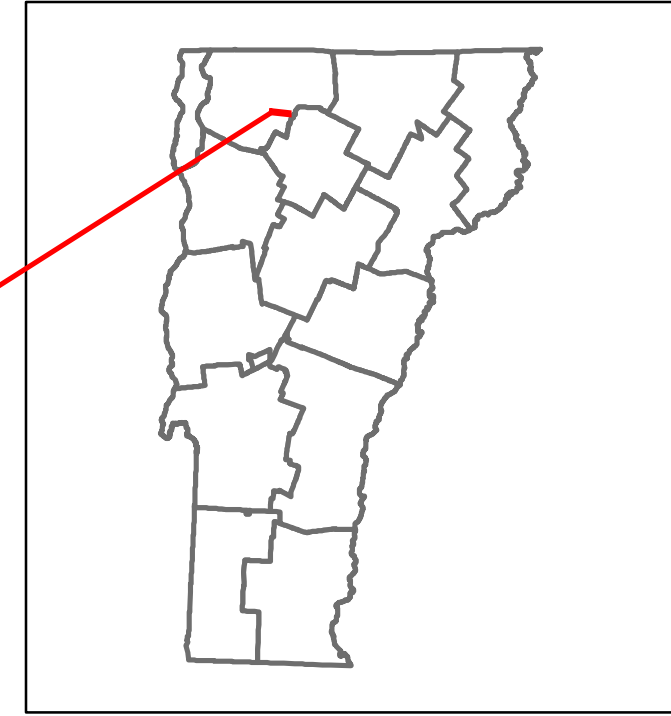


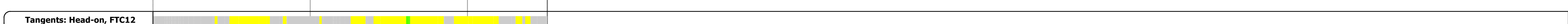

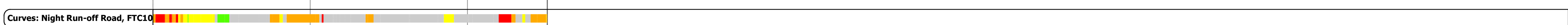











DISTRICT	TOWN	ROUTE
8	BAKERSFIELD	VT-36



Road Widths	Travellane	Roadway	Lane Count	Base	Subbase
	20	24	2		



Risk

- Primary Risk
- High Risk
- Medium Risk
- Low Risk
- Minimal Risk
- Not a Focus Facility

Year	ADT
2022	1320
2021	1310
2020	1156
2019	1365
2018	1600

STRUCTURE DESCRIPTIONS

Bridge 11:
Culvert - 1956
Structure No. 300298001106011
Length: 16'
Under Clearance: 9.0'
Weight Limit: 0
Facility Carried: VT36
Structure Type: CGMPA
Features Intersected: BROOK
Inspection Date: 12/2022
Maintenance: State

Bridge 12:
Culvert - 1956
Structure No. 200298001206012
Length: 22'
Height: 100.0'
Weight Limit: 0
Facility Carried: VT 36 ML
Structure Type: TWIN CGMPA
Features Intersected: BROOK
Inspection Date: 9/2021
Maintenance/Ownership: State

Bridge 13:
Culvert - 1956
Structure No. 200298001306012
Length: 22'
Height: 100.0'
Weight Limit: 0
Facility Carried: VT 36 ML
Structure Type: TWIN CGMPA
Features Intersected: BROOK
Inspection Date: 9/2021
Maintenance/Ownership: State

Bridge 14:
Culvert - 1953
Structure No. 300298001406011
Length: 18'
Under Clearance: 4.0'
Weight Limit: 0
Facility Carried: VT36
Structure Type: TRIPLE ACCGMPP
Features Intersected: BROOK
Inspection Date: 12/2022
Maintenance: State

Bridge 15:
Culvert - 2003
Structure No. 300298001506011
Length: 9'
Under Clearance: 5.0'
Weight Limit: 0
Facility Carried: VT36
Structure Type: RC BOX
Features Intersected: BROOK
Inspection Date: 12/2022
Maintenance: State

<p>Historic Projects</p> <ul style="list-style-type: none"> Unknown Retreatment Resurface Bituminous Mix Skinny Mix Bituminous Seal 	<p>Functional Class</p> <ul style="list-style-type: none"> 1 - Interstate System 2 - Other Freeways and Expressways 3 - Principal Arterial 4 - Minor Arterial 5 - Major Collector 6 - Minor Collector 	<p>Crash Locations</p> <ul style="list-style-type: none"> Fatal Injury Property Damage Only Unknown Crash Type 	<p>Mileage by Functional Class By Sheet</p> <p>0298 5 - Major Collector 2.507</p>	<p>Mileage by Town By Sheet</p> <p>BAKERSFIELD - V036-0601 2.507 of 2.507</p>	<p>DISTRICT</p> <p>8</p>	<p>TOWN</p> <p>BAKERSFIELD</p>	<p>Date: 04/03/24</p>	<p>ROUTE</p> <p>VT-36</p> <p>ETE mileage: 16.696 to 19.203</p>	
<p>Page Total Mileage: 2.507 mi</p>				<p>Page Total Mileage: 2.507 mi</p>				<p>1 of 1</p> <p>TWN mileage: 0.0 to 2.507</p>	