


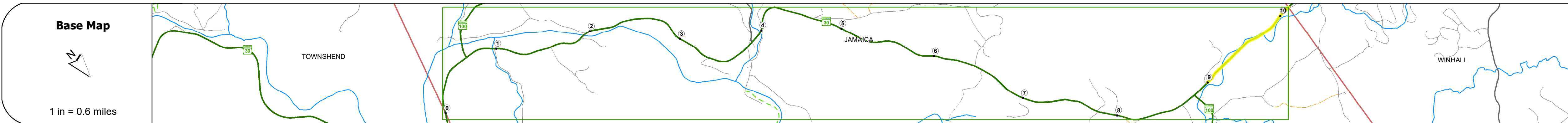
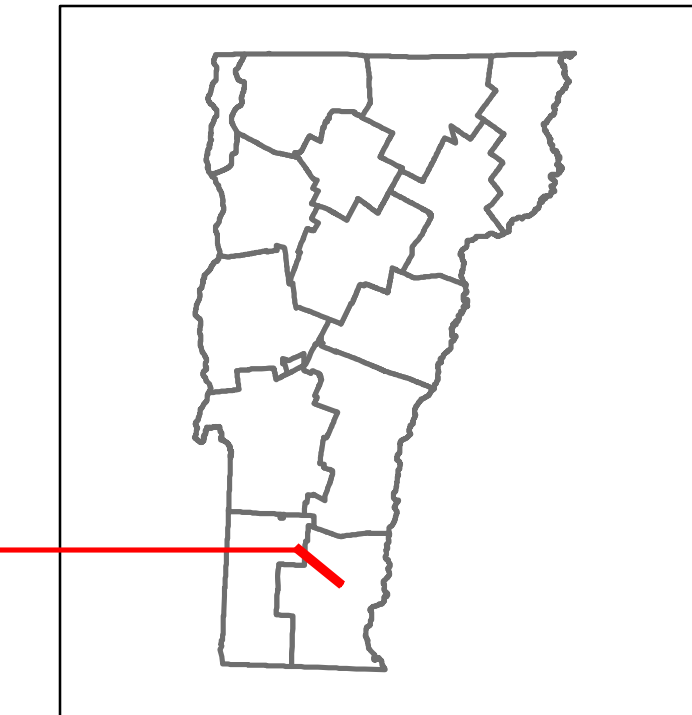


Route Log and Progress Chart

DRAFT

Please Note: Errors and Omissions May Exist.
Contact the VTrans Mapping Section with questions or concerns.

DISTRICT	TOWN	ROUTE
2	JAMAICA	VT-30



Road Widths	Travellane: 22'
Roadway	30'
Lane Count	2
Base	34' P.M.
Subbase	34' Gravel

Curves	4.8, 6.4, 2.9, 5.2, 2.6
Grades	
Guardrails	
Rumblestrips	
Speed Zone	40, 40
Curves: Head-on, FTC6	
Curves: Overtake, FTC7	
Curves: Run-off Road, FTC8	
Curves: Fixed Object, FTC9	
Curves: Night Run-off Road, FTC10	
Interstate: Overtake, FTC11	
Tangents: Head-on, FTC12	
Tangents: Overtake, FTC13	
Tangents: Run-off Road, FTC14	

Risk	Primary Risk
High Risk	Medium Risk
Low Risk	Minimal Risk
Not a Focus Facility	

AADT	2022: 3541
	2021: 3359
	2020: 2965
	2019: 3501
	2018: 3500

STRUCTURE DESCRIPTIONS	
<p>Bridge 40: Stringer/multi-beam or girder - 1986 Structure No: 200015004013092 Length: 99' Height: 100.0' Width: 33.0' Weight Limit: 0 Facility Carried: VT 30 ML Structure Type: ROLLED BEAM Features Intersected: WINHALL RIVER Surface: Bituminous Inspection Date: 5/2021 Maintenance/Ownership: State</p>	<p>Bridge 42: Stringer/multi-beam or girder - 1930 Structure No: 200015004213092 Length: 108' Height: 100.0' Width: 34.0' Weight Limit: 0 Facility Carried: VT 30 ML Structure Type: 2 SPAN ROLLED BEAM Features Intersected: WINHALL RIVER Surface: Bituminous Inspection Date: 5/2023 Maintenance/Ownership: State</p>

Historic Projects Unknown, Bituminous Concrete, Retreatment, Bituminous Macadam, Resurface, Cold Plane and Bituminous Concrete, Bituminous Mix, Skippy Mix, Bituminous Seal, Concrete, Gravel, Surface Treated Gravel, Plant Mix, Reclaimed Base and Bituminous Concrete	Functional Class 1 - Interstate, 2 - Other, 3 - Principal Arterial, 4 - Minor Arterial, 5 - Major Collector, 6 - Minor Collector	Curves Left, Right, Grades (degrees), Left, Right, grade up, grade down	Traffic Counters Continuous (CTC), Weigh-In-Motion (WIM), Short-Term, Scheduled, Short-Term, Unscheduled	Crash Locations Fatal, Injury, Property Damage Only, Unknown Crash Type, High Crash Locations (HCL's)	Mileage by Functional Class By Sheet 015-1 4 - Minor Arterial 1.119	Mileage by Town By Sheet JAMAICA - V030-1309 1.119 of 10.119	DISTRICT 2	TOWN JAMAICA	Date: 04/03/24	ROUTE VT-30 ETE mileage: 30.696 to 31.815
AADT (25 30 35 40 45 50 55 60 65)						Page Total Mileage: 1.119 mi	Page Total Mileage: 1.119 mi	2	2 of 2 TWN mileage: 9.0 to 10.119	