

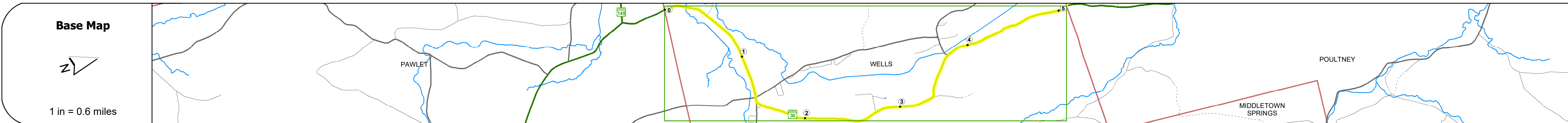
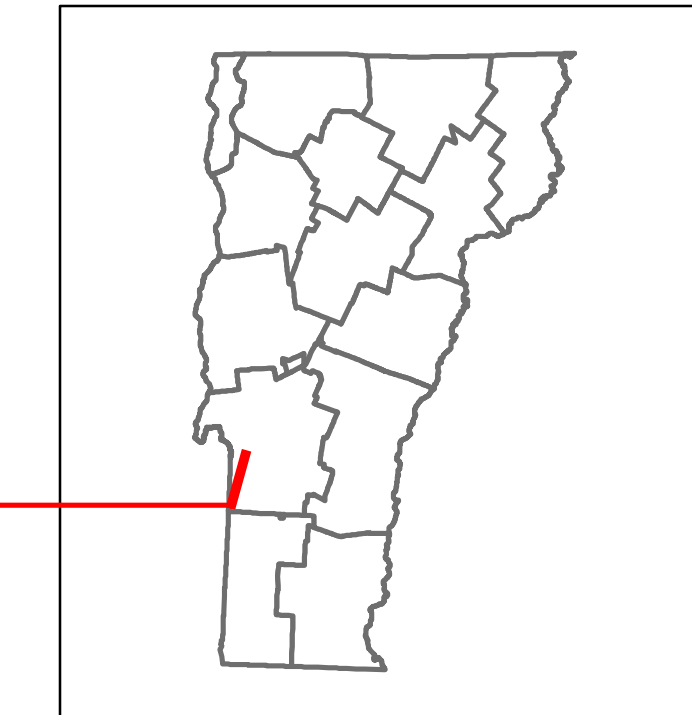


Route Log and Progress Chart

DRAFT

Please Note: Errors and Omissions May Exist.
Contact the VTrans Mapping Section with questions or concerns.


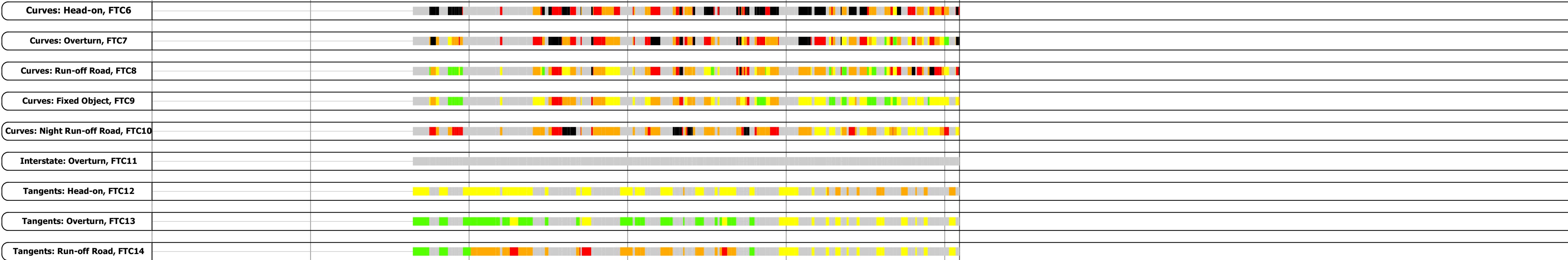

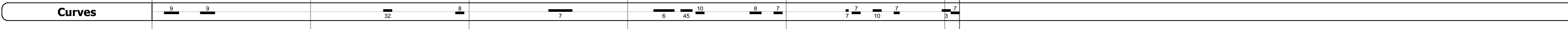
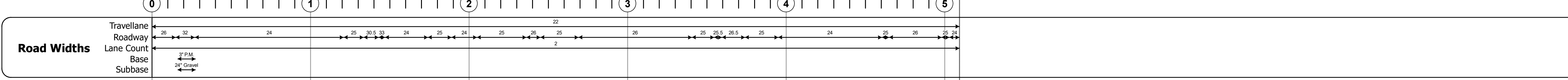
DISTRICT	TOWN	ROUTE
3	WELLS	VT-30



STRUCTURE DESCRIPTIONS

Bridge 82:
Tee Beam - 1932
Structure No: 200015008211262
Length: 38'
Height: 100.0'
Width: 34.0'
Weight Limit: 0
Facility Carried: VT 30 ML
Structure Type: CONCRETE T-BEAM
Features Intersected: WELLS BROOK
Surface: Bituminous
Inspection Date: 5/2021
Maintenance/Ownership: State

Bridge 83:
Culvert - 2019
Structure No: 300015008311261
Length: 8'
Under Clearance: 6.0'
Weight Limit: 0
Facility Carried: VT30
Structure Type: CAMPPA
Features Intersected: BROOK
Inspection Date: 1/2020
Maintenance: State



Year	ADT	
	Left	Right
2022	2284	850
2021	1359	843
2020	1199	744
2019	1415	878
2018	2200	880

Historic Projects Unknown, Retreatment, Resurface, Bituminous Mix, Skiny Mix, Bituminous Seal, Surface Treated Gravel, Plant Mix, Reclaimed Base and Bituminous Concrete	Functional Class 1- Interstate System, 2- Other Freeways and Expressways, 3- Principal Arterial, 4- Minor Arterial, 5- Major Collector, 6- Minor Collector	Crash Locations Fatal, Injury, Property Damage Only, Unknown Crash Type, High Crash Locations (HCL's)	Mileage by Functional Class By Sheet 015-2 4 - Minor Arterial 5.093	Mileage by Town By Sheet WELLS - V030-1126 5.093 of 5.093	DISTRICT 3	TOWN WELLS	Date: 04/03/24	ROUTE VT-30 ETE mileage: 59.559 to 64.652
AADT Indicated plans available - http://vtransmap01.aot.state.vt.us/p/dcr/Diwebstore/		Road Widths Left, Right, Grades, Road Widths	Page Total Mileage: 5.093 mi	Page Total Mileage: 5.093 mi	1 of 1 TWN mileage: 0.0 to 5.093			