

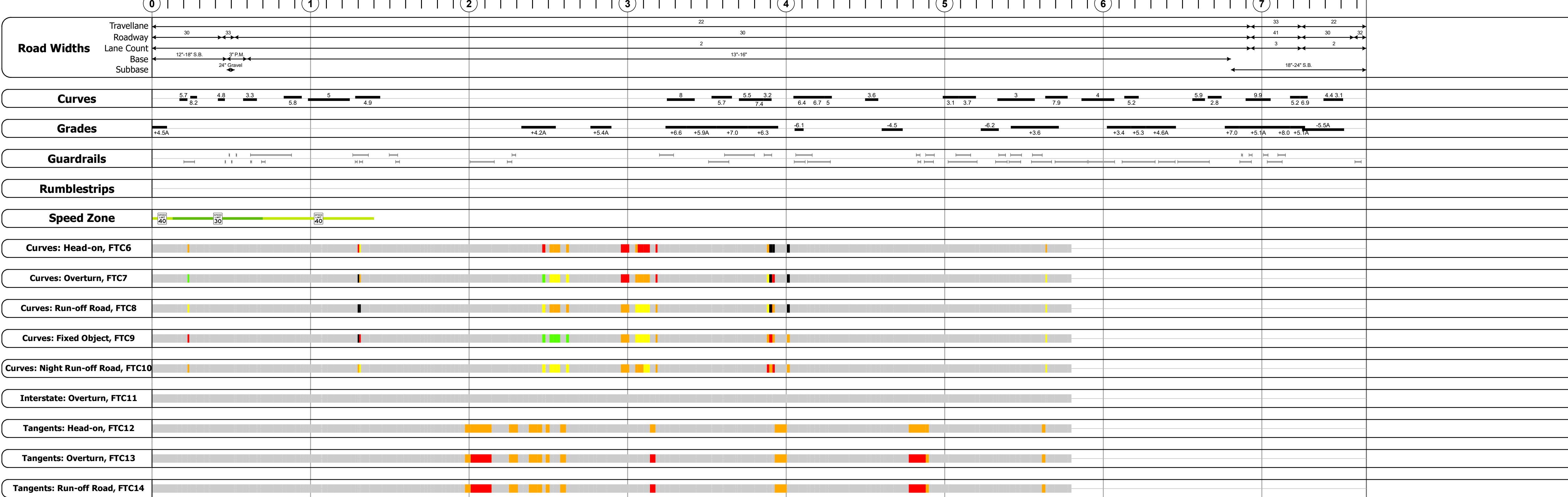
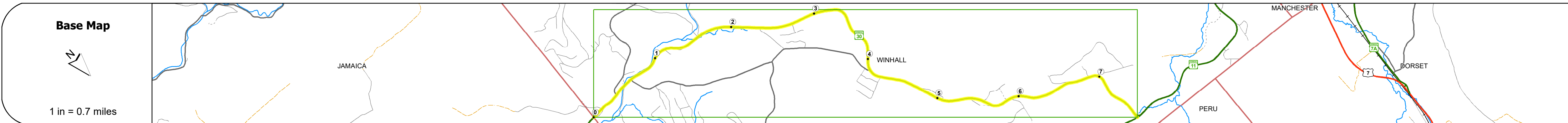
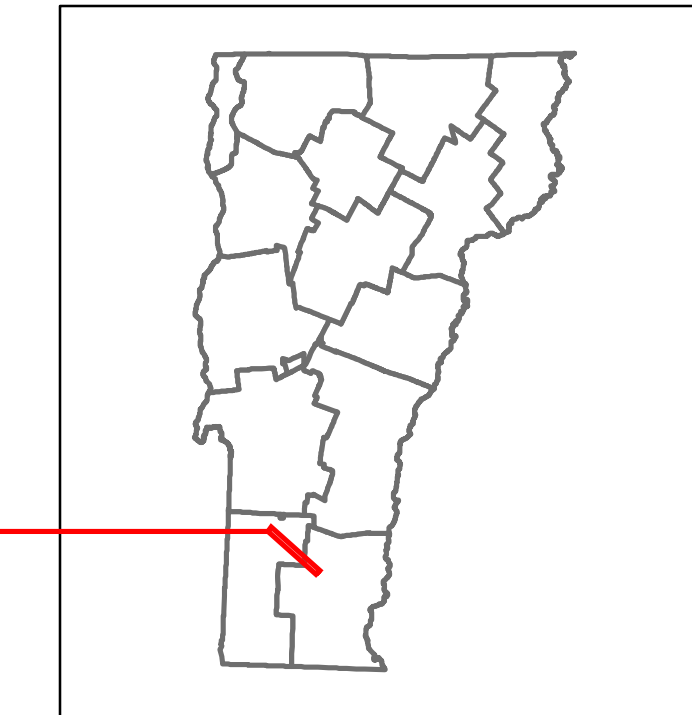


# Route Log and Progress Chart

DRAFT

Please Note: Errors and Omissions May Exist.  
Contact the VTrans Mapping Section with questions or concerns.

DISTRICT	TOWN	ROUTE
1	WINHALL	VT-30



Risk	Primary Risk	High Risk	Medium Risk	Low Risk	Minimal Risk	Not a Focus Facility
█	█	█	█	█	█	█

Year	3664	3781	4320
2022	3664	3781	4320
2021	3359	3014	2668
2020	2965	3623	2354
2019	3501	4278	2779
2018	3500	4300	2800

## STRUCTURE DESCRIPTIONS

**Bridge 43:**  
Stringer/multi-beam or girder - 1938  
Structure No. 200015004302162  
Length: 170'  
Height: 100.0'  
Width: 40.0'  
Weight Limit: 0  
Facility Carried: VT 30 ML  
Structure Type: 3 SP CONT ROLLED BM  
Features Intersected: WINHALL RIVER  
Surface: Bituminous  
Inspection Date: 5/2021  
Maintenance/Ownership: State

**Bridge 45:**  
Culvert - 1956  
Structure No. 300015004502161  
Length: 12'  
Weight Limit: 0  
Facility Carried: VT30  
Structure Type: CGMPPA  
Features Intersected: BROOK  
Inspection Date: 11/2021  
Maintenance: State

**Bridge 46:**  
Culvert - 1956  
Structure No. 300015004602161  
Length: 12'  
Weight Limit: 0  
Facility Carried: VT30  
Structure Type: CGMPPA W CONC INVERT  
Features Intersected: BROOK  
Inspection Date: 11/2021  
Maintenance: State

**Bridge 47:**  
Culvert - 2015  
Structure No. 300015004702161  
Length: 12'  
Weight Limit: 0  
Facility Carried: VT30  
Structure Type: SEGMENTAL RC BOX  
Features Intersected: BROOK  
Inspection Date: 11/2021  
Maintenance: State

**Bridge 52:**  
Culvert - 2015  
Structure No. 300015005202161  
Length: 12'  
Weight Limit: 0  
Facility Carried: VT30  
Structure Type: SEGMENTAL RC BOX  
Features Intersected: BROOK  
Inspection Date: 11/2021  
Maintenance: State

<b>Historic Projects</b> <ul style="list-style-type: none"> <li>Unknown</li> <li>Retreatment</li> <li>Resurface</li> <li>Bituminous Mix</li> <li>Skinny Mix</li> <li>Bituminous Seal</li> </ul>	<b>Functional Class</b> <ul style="list-style-type: none"> <li>1 - Interstate</li> <li>2 - Other</li> <li>3 - Principal Arterial</li> <li>4 - Minor Arterial</li> <li>5 - Major Collector</li> <li>6 - Minor Collector</li> </ul>	<b>Crash Locations</b> <ul style="list-style-type: none"> <li>Fatal</li> <li>Injury</li> <li>Property Damage Only</li> <li>Unknown Crash Type</li> </ul>	<b>Mileage by Functional Class By Sheet</b> 015-1 4 - Minor Arterial 7.659	<b>Mileage by Town By Sheet</b> WINHALL - V030-0216 Ghost Section - (VT-11, MM 3.153 to 0.000) 7.659 of 7.659	<b>DISTRICT</b> 1	<b>TOWN</b> WINHALL	<b>Date:</b> 04/03/24	<b>ROUTE</b> VT-30 ETE mileage: 31.815 to 39.474
<b>Speed Zones</b> 25 30 35 40 45 50 55 60 65	<b>Road Widths</b> Left Right	<b>Traffic Counters</b> Continuous (CTC) Weigh-In-Motion (WIM) Short-Term, Scheduled Short-Term, Unscheduled	<b>High Crash Locations (HCL's)</b> HCL No. 201 - 300 (21 - 30) 1 - 100 (1 - 10) 101 - 200 (11 - 20) 401 - 800 (41 - 113)	<b>Page Total Mileage:</b> 7.659 mi	<b>Page Total Mileage:</b> 7.659 mi	<b>1 of 2</b> TWN mileage: 0.0 to 7.659		

For More Information Contact - Vermont Agency of Transportation, Policy, Planning and Intermodal Development Division - Mapping Section, 219 North Main Street, Barre, VT 05641 Telephone: 802-828-2600.