


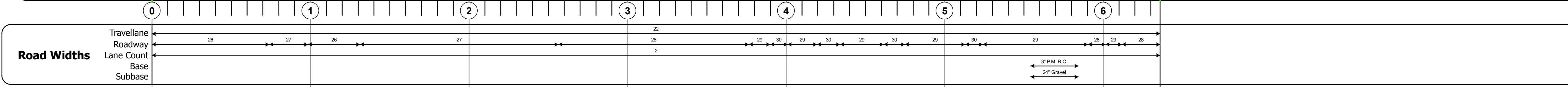
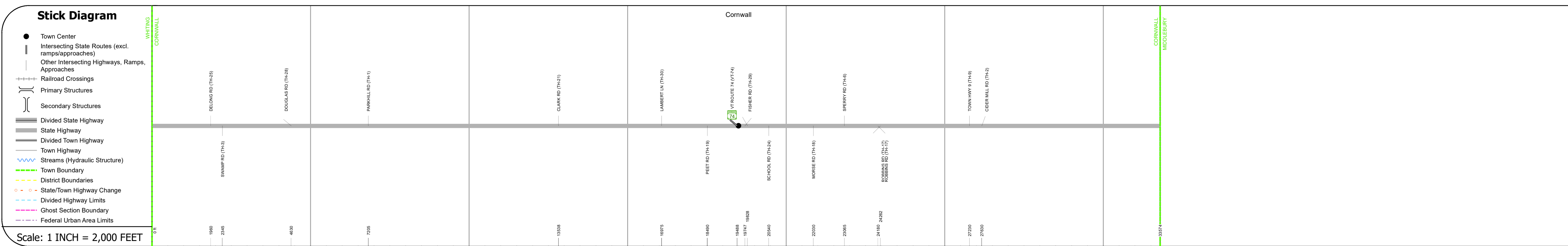
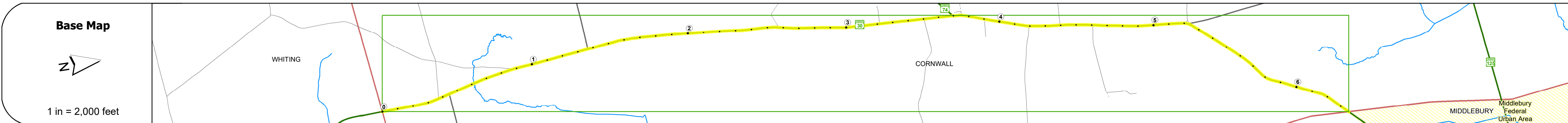
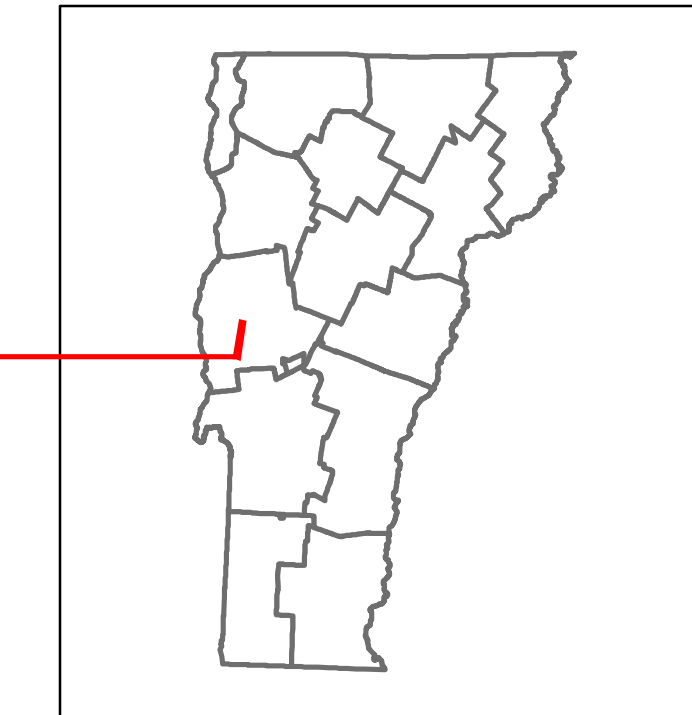


# Route Log and Progress Chart

**DRAFT**

Please Note: Errors and Omissions May Exist.  
Contact the VTrans Mapping Section with questions or concerns.

DISTRICT	TOWN	ROUTE
3	CORNWALL	VT-30



STRUCTURE DESCRIPTIONS	

<b>Historic Projects</b> Unknown, Retreatment, Resurface, Bituminous Mix, Skiny Mix, Bituminous Seal, Bituminous Concrete, Cold Plane and Expressways, Reclaimed Base and Concrete, Gravel, Plant Mix, Reclaimed Base and Bituminous Concrete	<b>Functional Class</b> 1 - Interstate System, 2 - Other Freeways and Expressways, 3 - Principal Arterial, 4 - Minor Arterial, 5 - Major Collector, 6 - Minor Collector	<b>Curves</b> Left (degrees), Right (degrees), Grades (percent) grade up, (percent) grade down	<b>Traffic Counters</b> Continuous (CTC), Weigh-In-Motion (WIM), Short-Term, Scheduled, Short-Term, Unscheduled	<b>Crash Locations</b> Fatal, Injury, Property Damage Only, Unknown Crash Type, High Crash Locations (HCL's)	<b>Mileage by Functional Class By Sheet</b> 0161 5 - Major Collector 6.359	<b>Mileage by Town By Sheet</b> CORNWALL - V030-0104 6.359 of 6.359	<b>DISTRICT</b> 3	<b>TOWN</b> CORNWALL	<b>Date:</b> 04/03/24	<b>ROUTE</b> VT-30
					<b>Page Total Mileage: 6.359 mi</b>		<b>Page Total Mileage: 6.359 mi</b>		<b>1 of 1</b> TWN mileage: 0.0 to 6.359	ETE mileage: 97.301 to 103.66

For More Information Contact - Vermont Agency of Transportation, Policy, Planning and Intermodal Development Division - Mapping Section, 219 North Main Street, Barre, VT 05641 Telephone: 802-828-2600.