

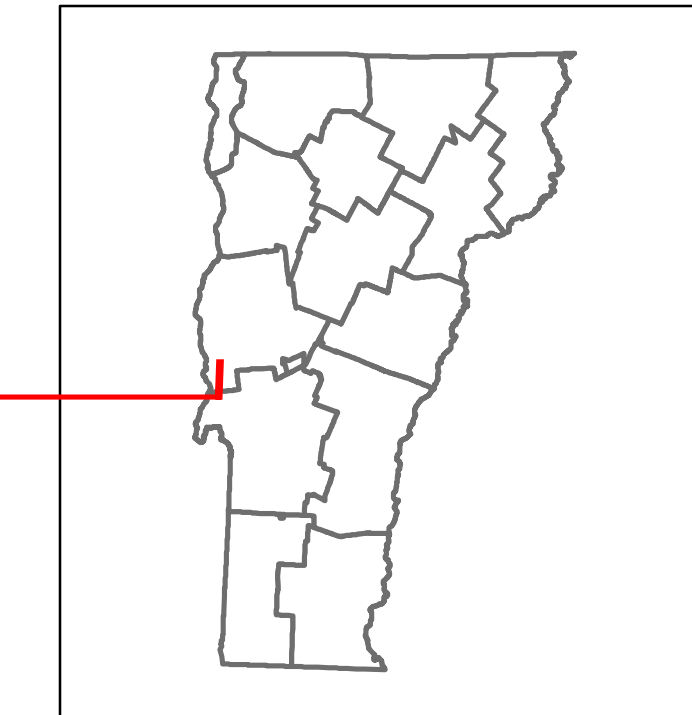


Route Log and Progress Chart

DRAFT

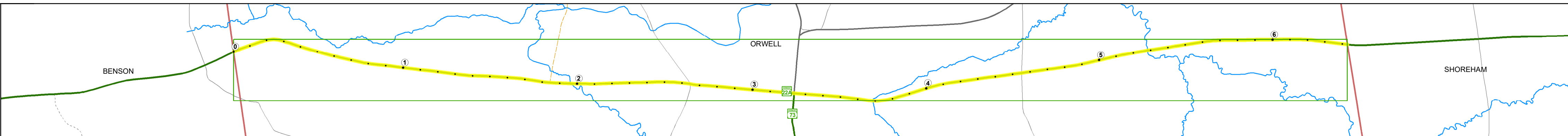
Please Note: Errors and Omissions May Exist.
Contact the VTrans Mapping Section with questions or concerns.

DISTRICT	TOWN	ROUTE
3	ORWELL	VT-22A



Base Map

1 in = 2,000 feet



Stick Diagram

- Town Center
- Intersecting State Routes (excl. ramps/approaches)
- Other Intersecting Highways, Ramps, Approaches
- Railroad Crossings
- Primary Structures
- Secondary Structures
- Divided State Highway
- State Highway
- Divided Town Highway
- Town Highway
- Streams (Hydraulic Structure)
- Town Boundary
- District Boundaries
- State/Town Highway Change
- Divided Highway Limits
- Ghost Section Boundary
- Federal Urban Area Limits

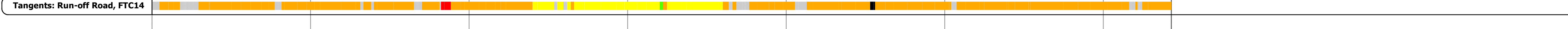




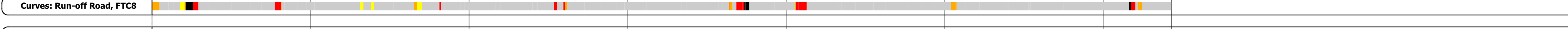
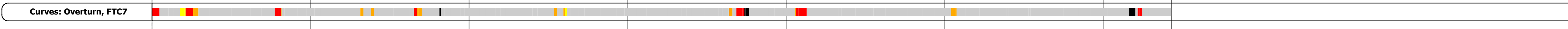


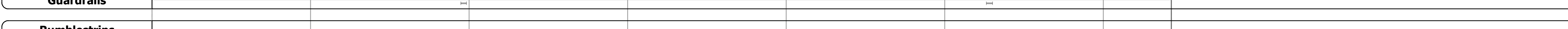

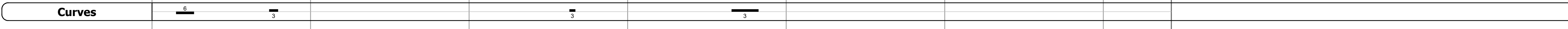
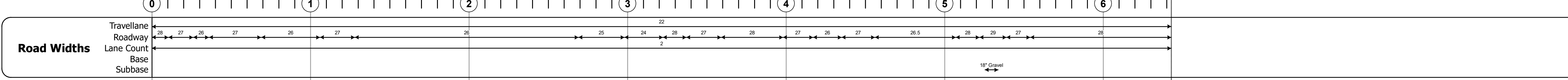
Scale: 1 INCH = 2,000 FEET



STRUCTURE DESCRIPTIONS

Bridge 12:
Culvert - 1931
Structure No. 300017001201141
Length: 10'
Under Clearance: 6.0'
Weight Limit: 0
Facility Carried: VT22A
Structure Type: RC BOX
Features Intersected: BROOK
Inspection Date: 4/2021
Maintenance: State

Bridge 14:
Culvert - 1971
Structure No. 300017001401141
Length: 18'
Under Clearance: 12.0'
Weight Limit: 0
Facility Carried: VT22A
Structure Type: CGMPPA
Features Intersected: JONES BROOK
Inspection Date: 10/2021
Maintenance: State



Risk

- Primary Risk (Red)
- High Risk (Orange)
- Medium Risk (Yellow)
- Low Risk (Light Green)
- Minimal Risk (Dark Green)
- Not a Focus Facility (Grey)

AAADT

2022	3569	3675
2021	3672	3748
2020	3061	3308
2019	3863	3905
2018	3800	3800

<p>Historic Projects</p> <ul style="list-style-type: none"> Unknown Retreatment Resurface Bituminous Mix Skinny Mix Bituminous Seal 	<p>Functional Class</p> <ul style="list-style-type: none"> 1 - Interstate System 2 - Other 3 - Principal Arterial 4 - Minor Arterial 5 - Major Collector 6 - Minor Collector 	<p>Curves</p> <ul style="list-style-type: none"> Left (degrees) Right (degrees) 	<p>Grades</p> <ul style="list-style-type: none"> Left (percent) grade up Right (percent) grade down 	<p>Traffic Counters</p> <ul style="list-style-type: none"> Continuous (CTC) Weight-In-Motion (WIM) Short-Term, Scheduled Short-Term, Unscheduled 	<p>Crash Locations</p> <ul style="list-style-type: none"> Fatal Injury Property Damage Only Unknown Crash Type 	<p>Mileage by Functional Class By Sheet</p> <p>017-1 4 - Minor Arterial 6.429</p>	<p>Mileage by Town By Sheet</p> <p>ORWELL - V022A0114 6.429 of 6.429</p>	<p>DISTRICT</p> <p>3</p>	<p>TOWN</p> <p>ORWELL</p>	<p>Date: 01/16/24</p>	<p>ROUTE</p> <p>VT-22A</p>
						<p>Page Total Mileage: 6.429 mi</p>		<p>Page Total Mileage: 6.429 mi</p>		<p>1 of 1</p> <p>TWN mileage: 0.0 to 6.429</p>	<p>ETE mileage: 13.713 to 20.142</p>

For More Information Contact - Vermont Agency of Transportation, Policy, Planning and Intermodal Development Division - Mapping Section, 219 North Main Street, Barre, VT 05641 Telephone: 802-828-2600.