


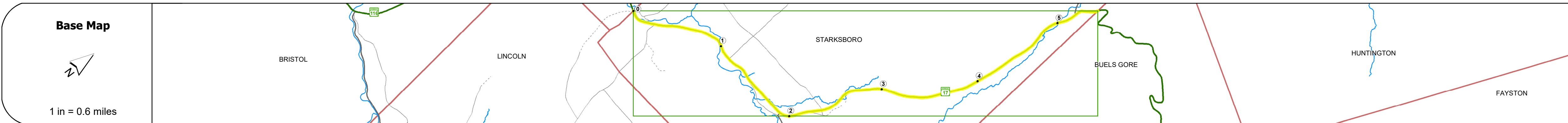
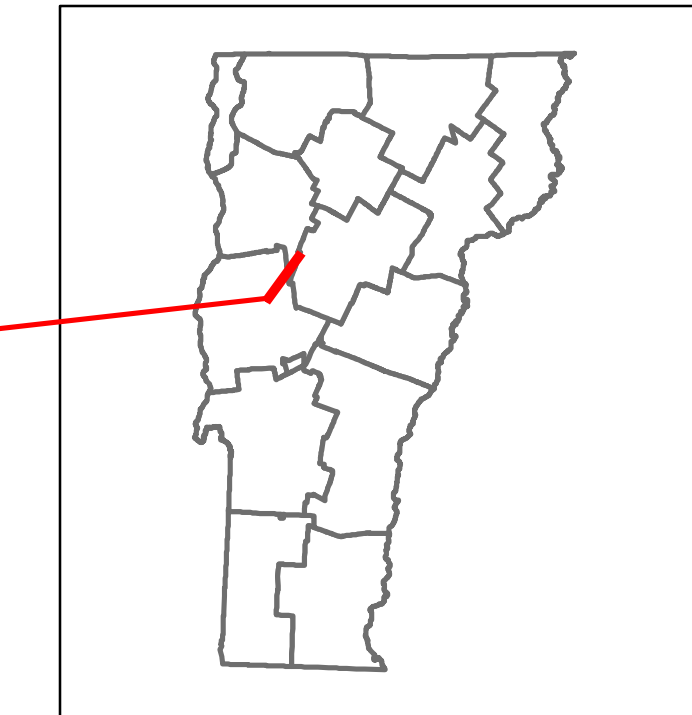


Route Log and Progress Chart

DRAFT

Please Note: Errors and Omissions May Exist.
Contact the VTrans Mapping Section with questions or concerns.

DISTRICT	TOWN	ROUTE
5	STARKSBORO	VT-17



AADT	2022	1567	1532	1439
	2021	1454	1107	760
	2020	1283	977	671
	2019	1515	1154	792
	2018	1500	1200	810

STRUCTURE DESCRIPTIONS

Bridge 17:
Culvert - 1965
Structure No. 300200001701191
Length: 12'
Under Clearance: 13.0'
Weight Limit: 0
Facility Carried: VT17
Structure Type: CGMPP
Features Intersected: BALDWIN CREEK
Inspection Date: 11/2021
Maintenance: State

Bridge 19:
Culvert - 1965
Structure No. 300200001901191
Length: 7'
Under Clearance: 8.0'
Weight Limit: 0
Facility Carried: VT17
Structure Type: CGMPP W STEEL SLEEVE
Features Intersected: HALLOCK BROOK
Inspection Date: 11/2021
Maintenance: State

Bridge 20:
Culvert - 1965
Structure No. 300200002001191
Length: 6'
Under Clearance: 6.0'
Weight Limit: 0
Facility Carried: VT17
Structure Type: ACCGMPP
Features Intersected: BROOK
Inspection Date: 10/2022
Maintenance: State

Bridge 24:
Culvert - 1965
Structure No. 200200002401192
Length: 24'
Height: 100.0'
Weight Limit: 0
Facility Carried: VT 17 ML
Structure Type: CGMPA
Features Intersected: HUNTINGTON RIVER
Inspection Date: 5/2023
Maintenance/Ownership: State

Historic Projects <ul style="list-style-type: none"> Unknown Retreatment Resurface Bituminous Mix Skinny Mix Bituminous Seal 	Functional Class <ul style="list-style-type: none"> 1 - Interstate 2 - Other 3 - Principal Arterial 4 - Minor Arterial 5 - Major Collector 6 - Minor Collector 	Crash Locations <ul style="list-style-type: none"> Fatal Injury Property Damage Only Unknown Crash Type 	Mileage by Functional Class By Sheet 0200 5 - Major Collector 5.409	Mileage by Town By Sheet STARKSBORO - V017-0119 5.409 of 5.409	DISTRICT 5	TOWN STARKSBORO	Date: 04/03/24	ROUTE VT-17 ETE mileage: 21.789 to 27.198
Page Total Mileage: 5.409 mi				Page Total Mileage: 5.409 mi				1 of 1 TWN mileage: 0.0 to 5.409

For More Information Contact - Vermont Agency of Transportation, Policy, Planning and Intermodal Development Division - Mapping Section, 219 North Main Street, Barre, VT 05641 Telephone: 802-828-2600.