

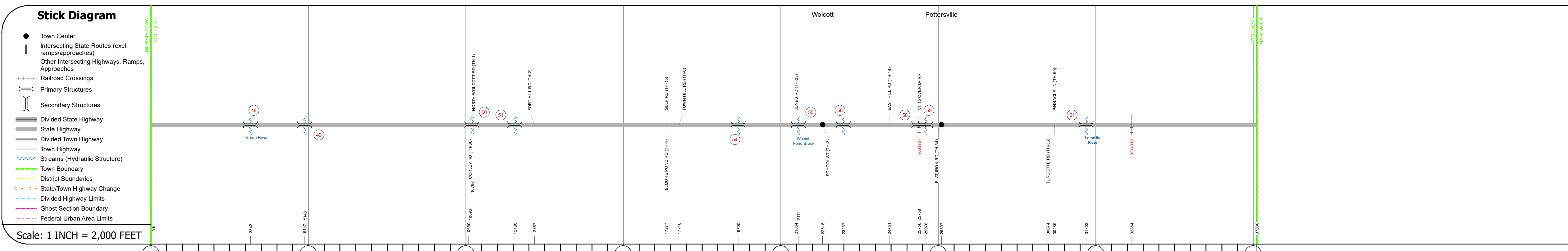
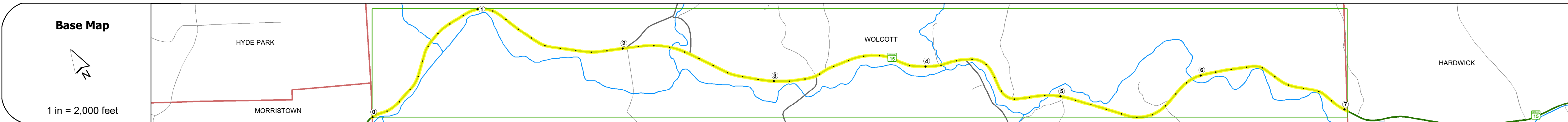
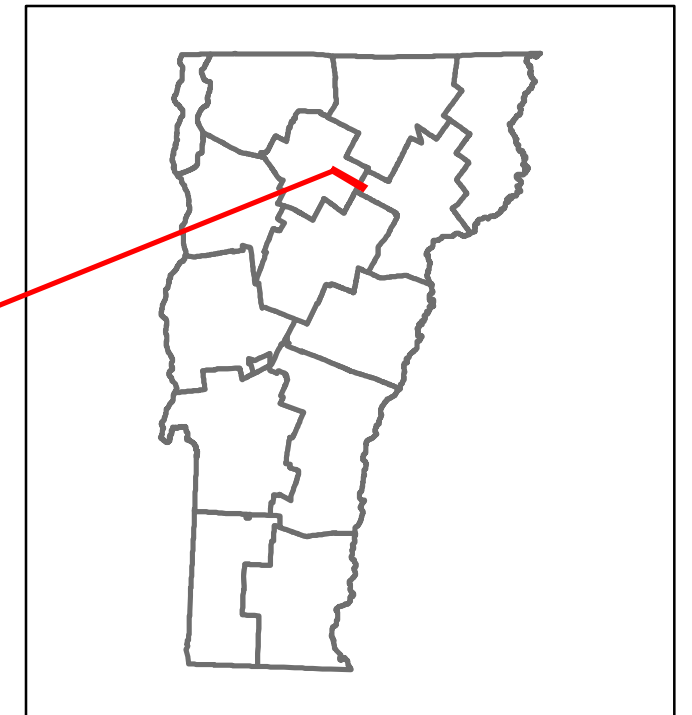


Route Log and Progress Chart

DRAFT

Please Note: Errors and Omissions May Exist.
Contact the VTrans Mapping Section with questions or concerns.

DISTRICT	TOWN	ROUTE
6	WOLCOTT	VT-15



Risk	Primary Risk	High Risk	Medium Risk	Low Risk	Minimal Risk	Not a Focus Facility
2022						
2021						
2020						
2019						
2018						

STRUCTURE DESCRIPTIONS

<p>Bridge 46: Slab - 1941 Structure No. 30003004808101 Length: 23' Width: 31.0' Under Clearance: 11.0' Weight Limit: 0 Facility Carried: VT15 Structure Type: CONCRETE SLAB Features Intersected: BROOK Surface: Bituminous Inspection Date: 11/2021 Maintenance: State</p>	<p>Bridge 59: Stringer/multi-beam or girder - 1983 Structure No. 200030005908102 Length: 191' Height: 100.0' Width: 40.0' Weight Limit: 0 Facility Carried: VT 15 ML Structure Type: 2 SP CONT WLD GIRDER Features Intersected: LAMOILLE RIVER Surface: Bituminous Inspection Date: 6/2021 Maintenance/Ownership: State</p>
<p>Bridge 49: Culvert - 1941 Structure No. 300030004908101 Length: 8' Under Clearance: 6.0' Weight Limit: 0 Facility Carried: VT15 Structure Type: RC BOX Features Intersected: JONES BROOK Inspection Date: 11/2021 Maintenance: State</p>	<p>Bridge 61: Stringer/multi-beam or girder - 1985 Structure No. 200030006108102 Length: 104' Height: 100.0' Width: 39.0' Weight Limit: 0 Facility Carried: VT 15 ML Structure Type: WELDED PLATE GIRDER Features Intersected: LAMOILLE RIVER Surface: Bituminous Inspection Date: 6/2021 Maintenance/Ownership: State</p>
<p>Bridge 50: Culvert - 1941 Structure No. 300030005008101 Length: 6' Under Clearance: 4.0' Weight Limit: 0 Facility Carried: VT15 Structure Type: CGMPP Features Intersected: DEFUNCT CATTLE PASS Inspection Date: 11/2021 Maintenance: State</p>	<p>Bridge 51: Stringer/multi-beam or girder - 1941 Structure No. 200030005108102 Length: 128' Height: 100.0' Width: 26.0' Weight Limit: 0 Facility Carried: VT 15 ML Structure Type: 2 SPAN ROLLED BEAM Features Intersected: WILD BR. LAMOILLE RIVER Surface: Bituminous Inspection Date: 6/2021 Maintenance/Ownership: State</p>
<p>Bridge 54: Culvert - 1941 Structure No. 300030005408101 Length: 8' Under Clearance: 3.0' Weight Limit: 0 Facility Carried: VT15 Structure Type: RC BOX Features Intersected: BROOK Inspection Date: 11/2021 Maintenance: State</p>	<p>Bridge 55: Tee Beam - 1934 Structure No. 200030005508102 Length: 42' Height: 100.0' Width: 34.0' Weight Limit: 0 Facility Carried: VT 15 ML Structure Type: CONCRETE T-BEAM Features Intersected: WOLCOTT POND BROOK Surface: Bituminous Inspection Date: 6/2021 Maintenance/Ownership: State</p>
<p>Bridge 56: Culvert - 1976 Structure No. 300030005608101 Length: 6' Under Clearance: 6.0' Weight Limit: 0 Facility Carried: VT15 Structure Type: CGMPP Features Intersected: BROOK Inspection Date: 11/2021 Maintenance: State</p>	<p>Bridge 58: Frame - 1983 Structure No. 200030005808102 Length: 32' Height: 100.0' Width: 40.0' Weight Limit: 0 Facility Carried: VT 15 ML Structure Type: CONCRETE RIGID FRAME Features Intersected: VT 15 OVER LV RR Surface: Bituminous Inspection Date: 6/2021 Maintenance/Ownership: State</p>

<p>Historic Projects</p> <ul style="list-style-type: none"> Unknown Retreatment Resurface Bituminous Mix Skiny Mix Bituminous Seal 	<p>Functional Class</p> <ul style="list-style-type: none"> 1 - Interstate System 2 - Other Freeways and Expressways 3 - Principal Arterial 4 - Minor Arterial 5 - Major Collector 6 - Minor Collector 	<p>Curves</p> <ul style="list-style-type: none"> Left (design) Right <p>Grades</p> <ul style="list-style-type: none"> Left (design) Right 	<p>Traffic Counters</p> <ul style="list-style-type: none"> Continuous (CTC) Weigh-In-Motion (WIM) Short-Term, Scheduled Short-Term, Unscheduled 	<p>Crash Locations</p> <ul style="list-style-type: none"> Fatal Injury Property Damage Only Unknown Crash Type <p>High Crash Locations (HCL's)</p> <p>Sections (& Intersections)</p>	<p>Mileage by Functional Class By Sheet</p> <p>030-2 4 - Minor Arterial 7.023</p>	<p>Mileage by Town By Sheet</p> <p>WOLCOTT - V015-0810 7.023 of 7.023</p>	<p>DISTRICT</p> <p>6</p>	<p>TOWN</p> <p>WOLCOTT</p>	<p>Date: 04/03/24</p>	<p>ROUTE</p> <p>VT-15</p> <p>ETE mileage: 45.755 to 52.778</p>
---	--	---	--	--	--	--	---------------------------------	-----------------------------------	------------------------------	---