

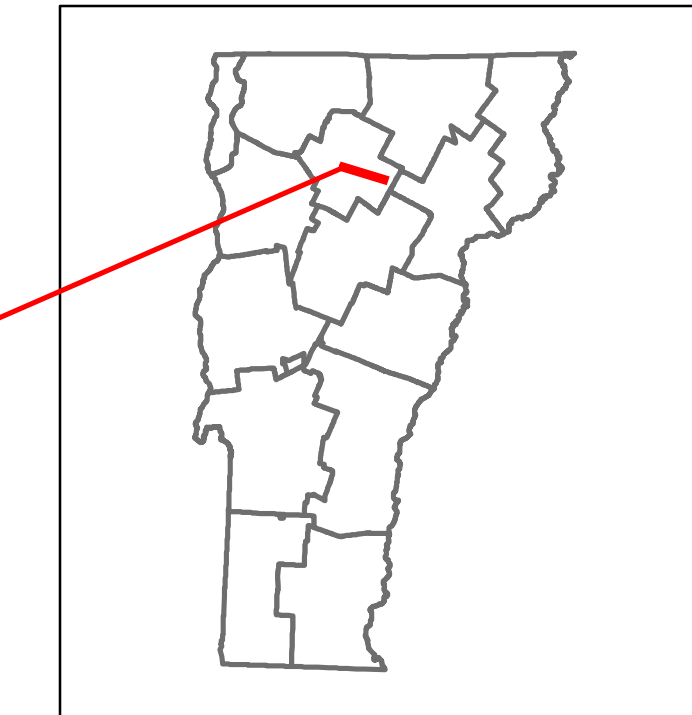


Route Log and Progress Chart

DRAFT

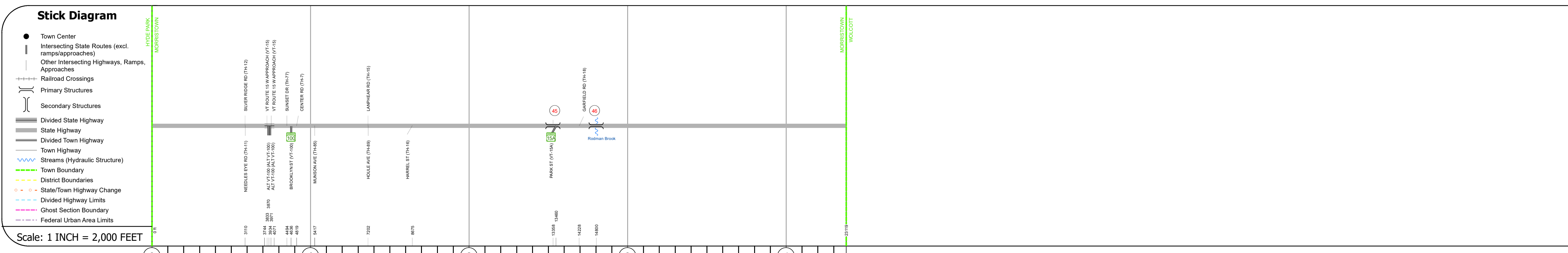
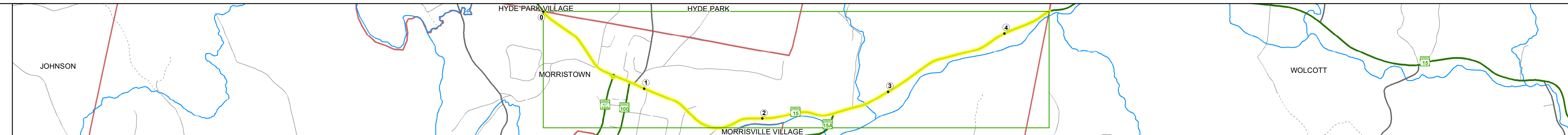
Please Note: Errors and Omissions May Exist.
Contact the VTrans Mapping Section with questions or concerns.

DISTRICT	TOWN	ROUTE
6	MORRISTOWN	VT-15



Base Map



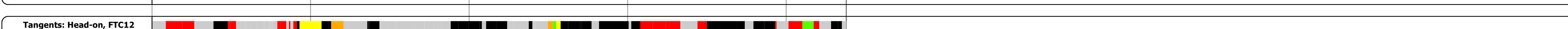



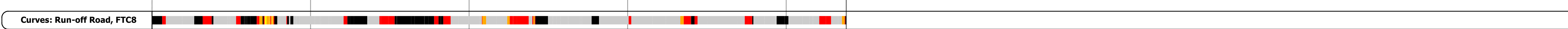
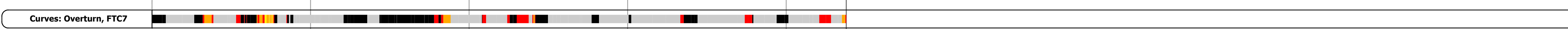
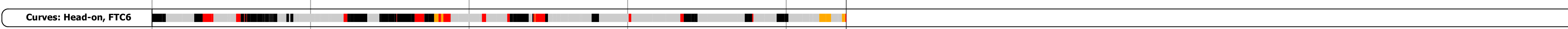

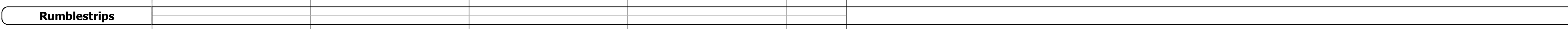

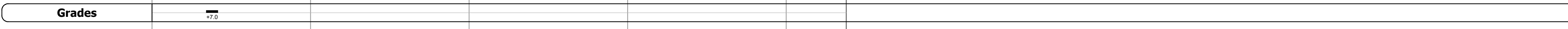
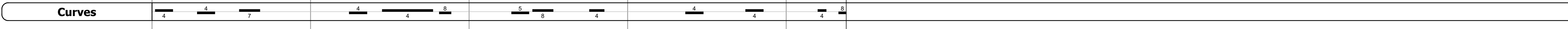
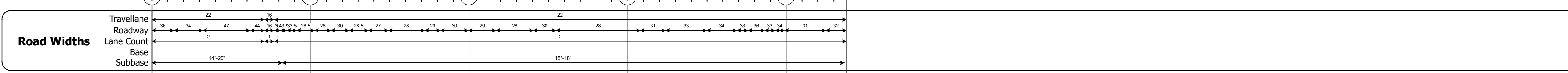
1 in = 0.5 miles



STRUCTURE DESCRIPTIONS

Bridge 45:
Culvert - 2018
Structure No. 300030004508071
Length: 10'
Under Clearance: 6.0'
Weight Limit: 0
Facility Carried: VT15
Structure Type: PRECAST RC BOX
Features Intersected: CATTLE PASS
Inspection Date: 11/2021
Maintenance: State

Bridge 46:
Slab - 1941
Structure No. 300030004608071
Length: 25'
Width: 24.0'
Under Clearance: 12.0'
Weight Limit: 0
Facility Carried: VT15
Structure Type: Concrete Frame
Features Intersected: RODMAN BROOK
Surface: Bituminous
Inspection Date: 12/2021
Maintenance: State



AADT

2022	10513	8682	7030	5563	5947
2021	10430	8613	8605	5519	6337
2020	11942	10221	7592	4871	5593
2019	14099	12067	8963	5751	6603
2018	14100	13500	12100	5700	7300

<p>Historic Projects</p> <ul style="list-style-type: none"> Unknown Retreatment Resurface Bituminous Mix Skinny Mix Bituminous Seal 	<p>Functional Class</p> <ul style="list-style-type: none"> 1 - Interstate System 2 - Other Freeways and Expressways 3 - Principal Arterial 4 - Minor Arterial 5 - Major Collector 6 - Minor Collector 	<p>Crash Locations</p> <ul style="list-style-type: none"> Fatal Injury Property Damage Only Unknown Crash Type <p>High Crash Locations (HCL's)</p> <p>Sections (& Intersections)</p> <ul style="list-style-type: none"> 1 - 100 (1 - 10) 101 - 200 (11 - 20) 201 - 300 (21 - 30) 301 - 400 (31 - 40) 401 - 800 (41 - 113) 	<p>Mileage by Functional Class By Sheet</p> <p>030-2 4 - minor Arterial 4.379</p>	<p>Mileage by Town By Sheet</p> <p>MORRISTOWN - V015-0807 4.379 of 4.379</p>	<p>DISTRICT</p> <p>6</p>	<p>TOWN</p> <p>MORRISTOWN</p>	<p>Date: 04/03/24</p>	<p>ROUTE</p> <p>VT-15</p> <p>ETE mileage: 41.376 to 45.755</p>
			<p>Speed Zones</p> <p>25 30 35 40 45 50 55 60 65</p>		<p>Page Total Mileage: 4.379 mi</p>		<p>Page Total Mileage: 4.379 mi</p>	

For More Information Contact - Vermont Agency of Transportation, Policy, Planning and Intermodal Development Division - Mapping Section, 219 North Main Street, Barre, VT 05641 Telephone: 802-828-2600.