

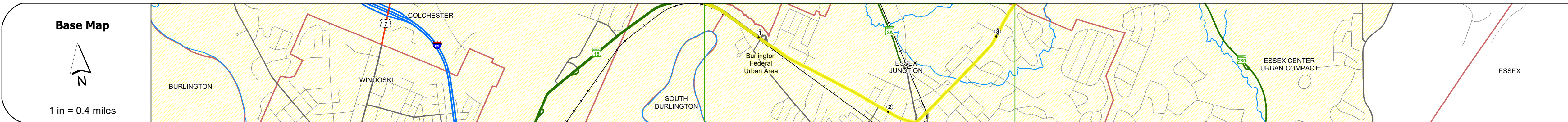
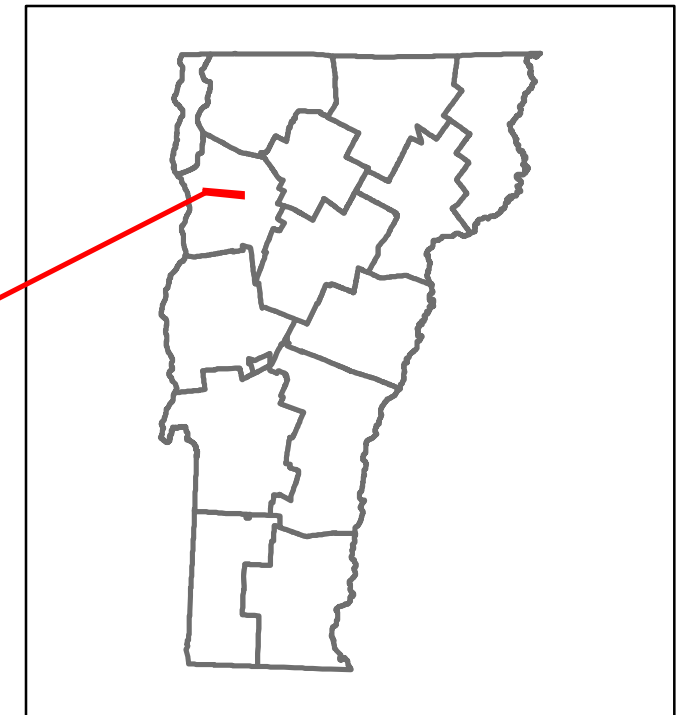


Route Log and Progress Chart

DRAFT


Please Note: Errors and Omissions May Exist.
Contact the VTrans Mapping Section with questions or concerns.

DISTRICT	TOWN	ROUTE
5	ESSEX JUNCTION	VT-15



STRUCTURE DESCRIPTIONS

Bridge 1A:
Slab - 1929
Structure No. 300030001A04061
Length: 20'
Width: 34.0'
Under Clearance: 10.0'
Weight Limit: 0
Facility Carried: VT15
Structure Type: CONCRETE SLAB
Features Intersected: INDIAN BROOK
Surface: Bituminous
Inspection Date: 11/2021
Maintenance: Town



Curves	
Grades	
Guardrails	
Rumblestrips	
Speed Zone	
Curves: Head-on, FTC6	
Curves: Overturn, FTC7	
Curves: Run-off Road, FTC8	
Curves: Fixed Object, FTC9	
Curves: Night Run-off Road, FTC10	
Interstate: Overturn, FTC11	
Tangents: Head-on, FTC12	
Tangents: Overturn, FTC13	
Tangents: Run-off Road, FTC14	

Risk

- Primary Risk
- High Risk
- Medium Risk
- Low Risk
- Minimal Risk
- Not a Focus Facility

Year	16820	15798	11894	11718	11341	10440
2022						
2021	18151	15001	11866	11925	9517	10347
2020	16199			10638	8490	9230
2019	19683	0	0	12926	10316	11215
2018						

<p>Historic Projects</p> <ul style="list-style-type: none"> Unknown Retreatment Resurface Bituminous Mix Skinny Mix Bituminous Seal 	<p>Functional Class</p> <ul style="list-style-type: none"> 1 - Interstate System 2 - Other Freeways and Expressways 3 - Principal Arterial 4 - Minor Arterial 5 - Major Collector 6 - Minor Collector 	<p>Curves</p> <ul style="list-style-type: none"> Left Right 	<p>Grades</p> <ul style="list-style-type: none"> grade up grade down 	<p>Traffic Counters</p> <ul style="list-style-type: none"> Continuous (CTC) Weight-In-Motion (WIM) Short-Term, Scheduled Short-Term, Unscheduled 	<p>Crash Locations</p> <ul style="list-style-type: none"> Fatal Injury Property Damage Only Unknown Crash Type 	<p>Mileage by Functional Class By Sheet</p> <p>030-1 3 - Other Principal Arterial 2.693</p>	<p>Mileage by Town By Sheet</p> <p>ESSEX JUNCTION - v015-0419 2.693 of 2.693</p>	<p>DISTRICT</p> <p>5</p>	<p>TOWN</p> <p>ESSEX JUNCTION</p>	<p>Date: 04/03/24</p>	<p>ROUTE</p> <p>VT-15</p> <p>ETE mileage: 2.684 to 5.377</p>
<p>Speed Zones</p> <p>25 30 35 40 45 50 55 60 65</p>						<p>High Crash Locations (HCL's)</p> <p>HCL No. 201 - 300 (21 - 30)</p> <p>1 - 100 (1 - 10) 301 - 400 (31 - 40)</p> <p>101 - 200 (11 - 20) 401 - 800 (41 - 113)</p>		<p>Page Total Mileage: 2.693 mi</p>		<p>Page Total Mileage: 2.693 mi</p>	

For More Information Contact - Vermont Agency of Transportation, Policy, Planning and Intermodal Development Division - Mapping Section, 219 North Main Street, Barre, VT 05641 Telephone: 802-828-2600.