


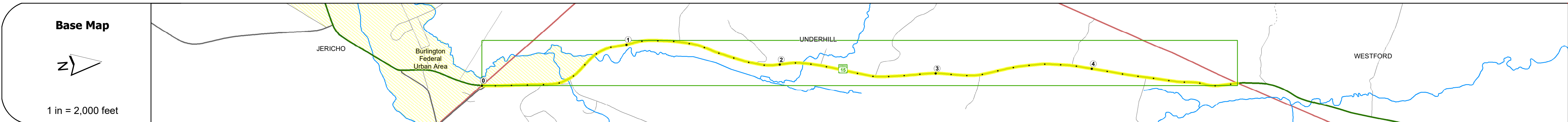
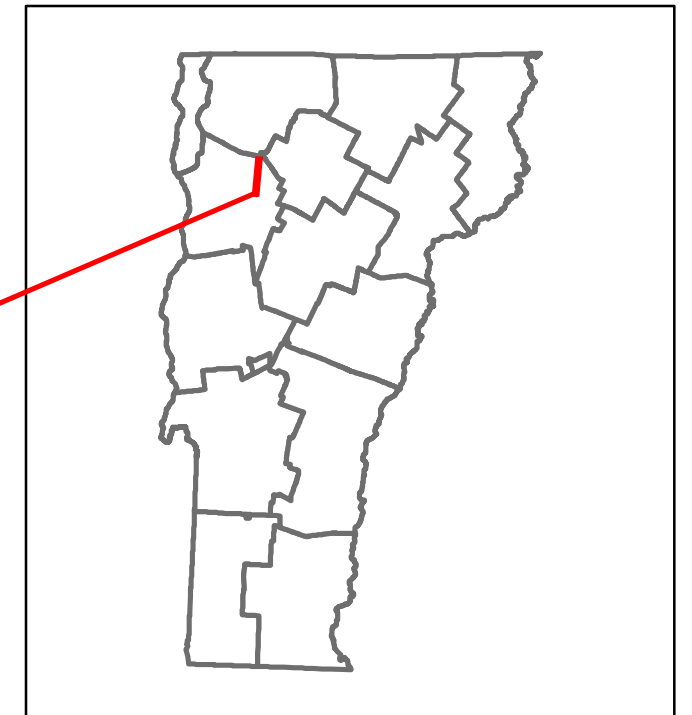


# Route Log and Progress Chart

**DRAFT**

Please Note: Errors and Omissions May Exist.  
Contact the VTrans Mapping Section with questions or concerns.

DISTRICT	TOWN	ROUTE
5	UNDERHILL	VT-15



## STRUCTURE DESCRIPTIONS

**Bridge 11:**  
Stringer/multi-beam or girder - 1938  
Structure No. 200030001104152  
Length: 63'  
Height: 100.0'  
Width: 30.0'  
Weight Limit: 0  
Facility Carried: VT 15 ML  
Structure Type: ROLLED BEAM  
Features Intersected: ROARING BROOK  
Surface: Bituminous  
Inspection Date: 5/2023  
Maintenance/Ownership: State

**Bridge 12:**  
Stringer/multi-beam or girder - 1938  
Structure No. 200030001204152  
Length: 54'  
Height: 100.0'  
Width: 30.0'  
Weight Limit: 0  
Facility Carried: VT 15 ML  
Structure Type: ROLLED BEAM  
Features Intersected: THE CREEK  
Surface: Bituminous  
Inspection Date: 5/2023  
Maintenance/Ownership: State

**Bridge 13:**  
Culvert - 2018  
Structure No. 300030001304151  
Length: 18'  
Under Clearance: 5.0'  
Weight Limit: 0  
Facility Carried: VT15  
Structure Type: RC BOX  
Features Intersected: BROOK  
Inspection Date: 11/2021  
Maintenance: State

**Bridge 14:**  
Culvert - 1925  
Structure No. 300030001404151  
Length: 9'  
Under Clearance: 7.0'  
Weight Limit: 0  
Facility Carried: VT15  
Structure Type: RC BOX  
Features Intersected: BROOK  
Inspection Date: 11/2021  
Maintenance: State

**Bridge 15:**  
Culvert - 1919  
Structure No. 300030001504151  
Length: 17'  
Under Clearance: 4.0'  
Weight Limit: 0  
Facility Carried: VT15  
Structure Type: RC BOX  
Features Intersected: BROOK  
Inspection Date: 11/2021  
Maintenance: State

<b>Historic Projects</b> Unknown, Retreatment, Resurface, Bituminous Mix, Skiny Mix, Bituminous Seal Bituminous Concrete, Surface Treated Gravel, Plant Mix, Reclaimed Base and Bituminous Concrete, Concrete	<b>Functional Class</b> 1- Interstate, 2- Other, 3- Principal Arterial, 4- Minor Arterial, 5- Major Collector, 6- Minor Collector	<b>Crash Locations</b> Fatal, Injury, Property Damage Only, Unknown Crash Type <b>High Crash Locations (HCL's)</b> Sections (& Intersections) 1-100 (1-10), 101-200 (11-20), 201-300 (21-30), 301-400 (31-40), 401-800 (41-113)	<b>Mileage by Functional Class By Sheet</b> 030-1 4 - minor Arterial 4.944	<b>Mileage by Town By Sheet</b> UNDERHILL - V015-0415 4.944 of 4.944	<b>DISTRICT</b> 5	<b>TOWN</b> UNDERHILL	<b>Date:</b> 04/02/24	<b>ROUTE</b> VT-15 ETE mileage: 14.034 to 18.978
			<b>AADT</b> 2022: 7459, 2021: 7348, 2020: 6701, 2019: 7911, 2018: 8100	<b>Page Total Mileage:</b> 4.944 mi				