
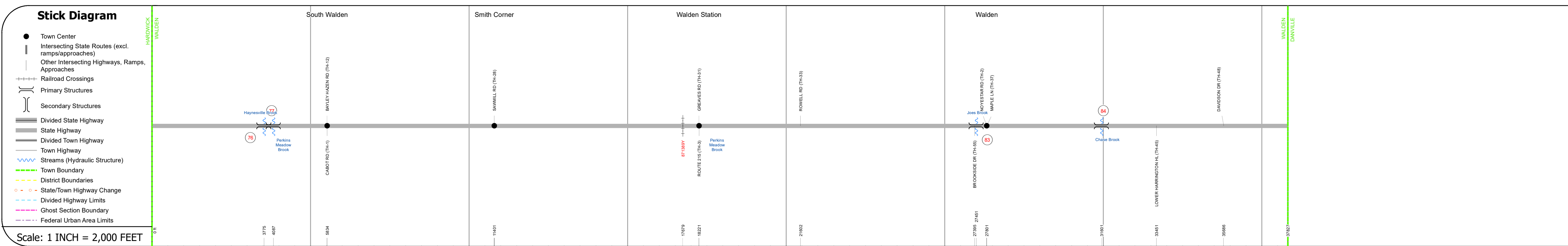
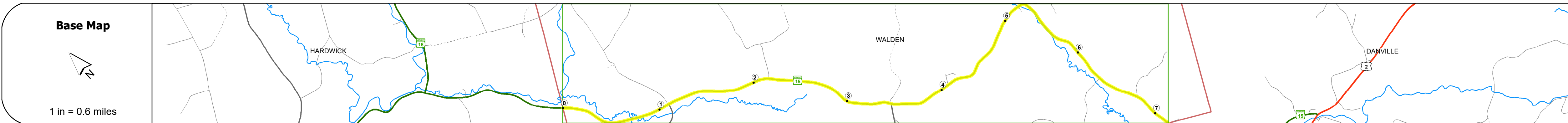
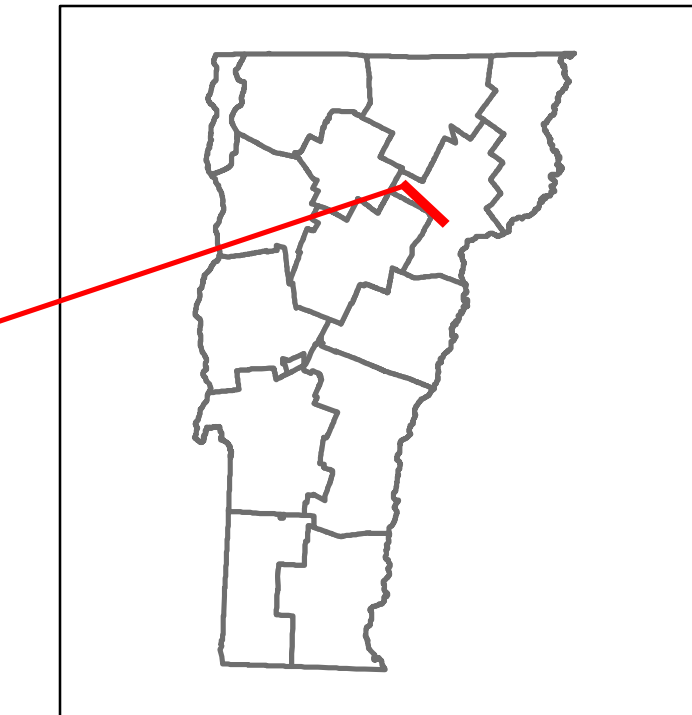


DISTRICT	TOWN	ROUTE
7	WALDEN	VT-15



Year	Station 0-1	Station 1-2	Station 2-3	Station 3-4	Station 4-5	Station 5-6	Station 6-7
2022			2341				2662
2021			2322				2808
2020			2049				2173
2019			2419				2565
2018	3400	2800		2800			2800

STRUCTURE DESCRIPTIONS

Bridge 76:
Culvert - 1918
Structure No. 300030007603151
Length: 9'
Under Clearance: 6.0'
Weight Limit: 0
Facility Carried: VT 15
Structure Type: RC BOX
Features Intersected: BROOK
Inspection Date: 11/2021
Maintenance: State

Bridge 77:
Culvert - 1919
Structure No. 300030007703151
Length: 16'
Under Clearance: 4.0'
Weight Limit: 0
Facility Carried: VT15
Structure Type: RC BOX
Features Intersected: PERKINS MEADOW BROOK
Inspection Date: 11/2021
Maintenance: State

Bridge 83:
Tee Beam - 2015
Structure No. 200030008303152
Length: 58'
Height: 100.0'
Width: 31.0'
Weight Limit: 0
Facility Carried: VT 15 ML
Structure Type: PRESTRESS NEXT BEAM
Features Intersected: JOES BROOK
Surface: Bituminous
Inspection Date: 7/2021
Maintenance/Ownership: State

Bridge 84:
Slab - 1932
Structure No. 300030008403151
Length: 16'
Width: 25.0'
Under Clearance: 9.0'
Weight Limit: 0
Facility Carried: VT15
Structure Type: CONCRETE SLAB
Features Intersected: CHASE BROOK
Surface: Bituminous
Inspection Date: 11/2021
Maintenance: State

Historic Projects <ul style="list-style-type: none"> Unknown Retreatment Resurface Bituminous Mix Skippy Mix Bituminous Seal 	Functional Class <ul style="list-style-type: none"> 1 - Interstate System 2 - Other Freeways and Expressways 3 - Principal Arterial 4 - Minor Arterial 5 - Major Collector 6 - Minor Collector 	Curves <ul style="list-style-type: none"> Left (degrees) Right (degrees) 	Grades <ul style="list-style-type: none"> grade up grade down 	Traffic Counters <ul style="list-style-type: none"> Continuous (CTC) Weight-In-Motion (WIM) Short-Term, Scheduled Short-Term, Unscheduled 	Crash Locations <ul style="list-style-type: none"> Fatal Injury Property Damage Only Unknown Crash Type 	Mileage by Functional Class By Sheet 030-3 4 - Minor Arterial 7.164	Mileage by Town By Sheet WALDEN - V015-0315 7.164 of 7.164	DISTRICT 7	TOWN WALDEN	Date: 04/02/24	ROUTE VT-15 ETE mileage: 59.976 to 67.14
Speed Zones 25 30 35 40 45 50 55 60 65							Page Total Mileage: 7.164 mi		Page Total Mileage: 7.164 mi		1 of 1 TWN mileage: 0.0 to 7.164