

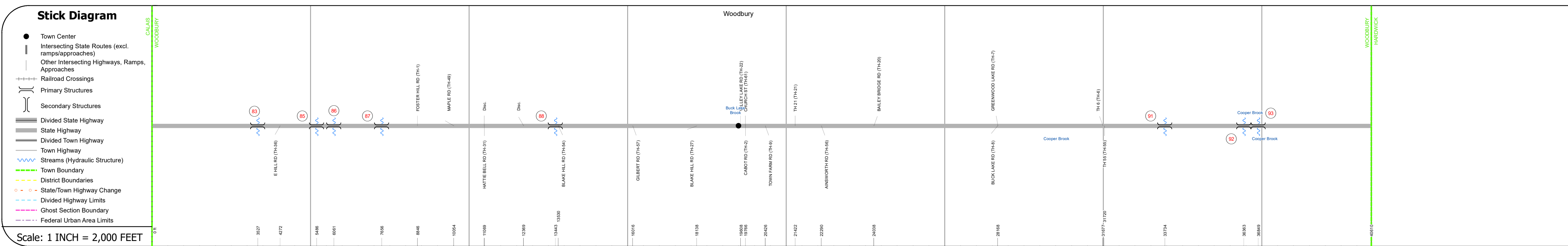
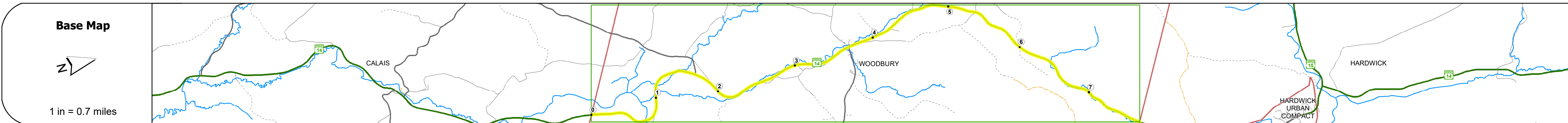
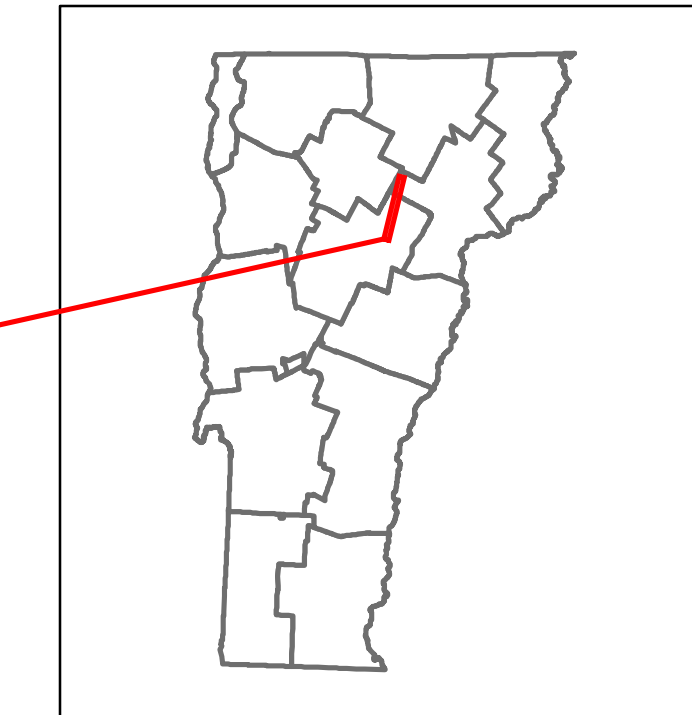


DISTRICT	TOWN	ROUTE
6	WOODBURY	VT-14



STRUCTURE DESCRIPTIONS

Bridge 83:
Culvert - 1947
Structure No. 300037008312191
Length: 9'
Under Clearance: 8.0'
Weight Limit: 0
Facility Carried: VT14
Structure Type: CGMPP
Features Intersected: BROOK
Inspection Date: 11/2021
Maintenance: State

Bridge 85:
Culvert - 1947
Structure No. 300037008512191
Length: 11'
Under Clearance: 8.0'
Weight Limit: 0
Facility Carried: VT14
Structure Type: CGMPPA
Features Intersected: BROOK
Inspection Date: 11/2021
Maintenance: State

Bridge 86:
Culvert - 1947
Structure No. 300037008612191
Length: 9'
Under Clearance: 9.0'
Weight Limit: 0
Facility Carried: VT14
Structure Type: CGMPP
Features Intersected: BROOK
Inspection Date: 11/2021
Maintenance: State

Bridge 87:
Culvert - 1947
Structure No. 300037008712191
Length: 10'
Under Clearance: 10.0'
Weight Limit: 0
Facility Carried: VT14
Structure Type: CGMPP
Features Intersected: BROOK
Inspection Date: 11/2021
Maintenance: State

Bridge 88:
Slab - 1950
Structure No. 300037008812191
Length: 14'
Width: 30.0'
Under Clearance: 5.0'
Weight Limit: 0
Facility Carried: VT14
Structure Type: CONCRETE SLAB
Features Intersected: BROOK
Surface: Bituminous
Inspection Date: 11/2021
Maintenance: State

Bridge 91:
Culvert - 1950
Structure No. 300037009112191
Length: 6'
Under Clearance: 6.0'
Weight Limit: 0
Facility Carried: VT14
Structure Type: ACGMPP
Features Intersected: BROOK
Inspection Date: 11/2021
Maintenance: State

Bridge 92:
Culvert - 1950
Structure No. 300037009212191
Length: 7'
Under Clearance: 7.0'
Weight Limit: 0
Facility Carried: VT14
Structure Type: CGMPP
Features Intersected: COOPER BROOK
Inspection Date: 11/2021
Maintenance: State

Bridge 93:
Culvert - 1950
Structure No. 300037009312191
Length: 7'
Under Clearance: 7.0'
Weight Limit: 0
Facility Carried: VT14
Structure Type: CGMPP
Features Intersected: COOPER BROOK
Inspection Date: 11/2021
Maintenance: State

Historic Projects <ul style="list-style-type: none"> Unknown Retreatment Resurface Bituminous Mix Skinny Mix Bituminous Seal 	Functional Class <ul style="list-style-type: none"> 1 - Interstate System 2 - Other Freeways and Expressways 3 - Principal Arterial 4 - Minor Arterial 5 - Major Collector 6 - Minor Collector 	Crash Locations <ul style="list-style-type: none"> Fatal Injury Property Damage Only Unknown Crash Type 	Mileage by Functional Class By Sheet 037-2 4 - Minor Arterial 7.691	Mileage by Town By Sheet WOODBURY - V014-1219 7.691 of 7.691	DISTRICT 6	TOWN WOODBURY	Date: 02/15/24	ROUTE VT-14 ETE mileage: 65.487 to 73.178
Risk <ul style="list-style-type: none"> Primary Risk High Risk Medium Risk Low Risk Minimal Risk Not a Focus Facility 	Speed Zones 25 30 35 40 45 50 55 60 65	High Crash Locations (HCL's) Sections (& Intersections) HCL No. 201 - 300 (21 - 30) 1 - 100 (1 - 10) 301 - 400 (31 - 40) 101 - 200 (11 - 20) 401 - 800 (41 - 113)	Page Total Mileage: 7.691 mi	Page Total Mileage: 7.691 mi	DISTRICT 6	TOWN WOODBURY	1 of 1 TWN mileage: 0.0 to 7.691	ROUTE VT-14 ETE mileage: 65.487 to 73.178