
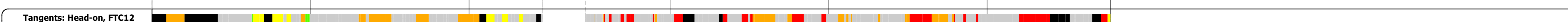

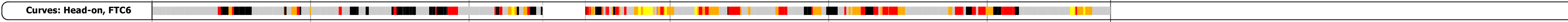




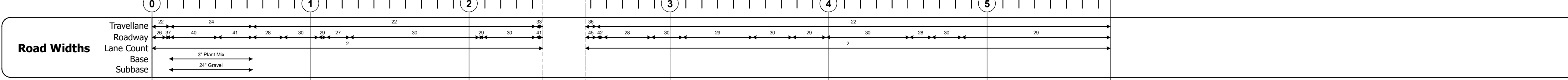

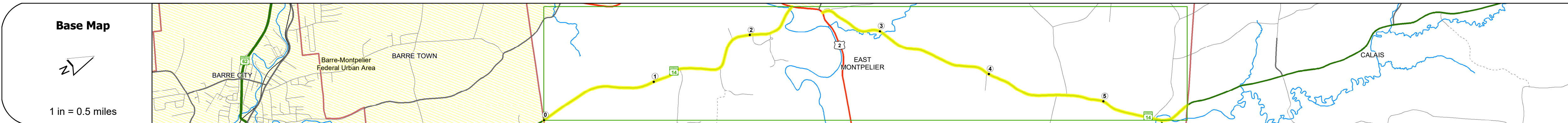
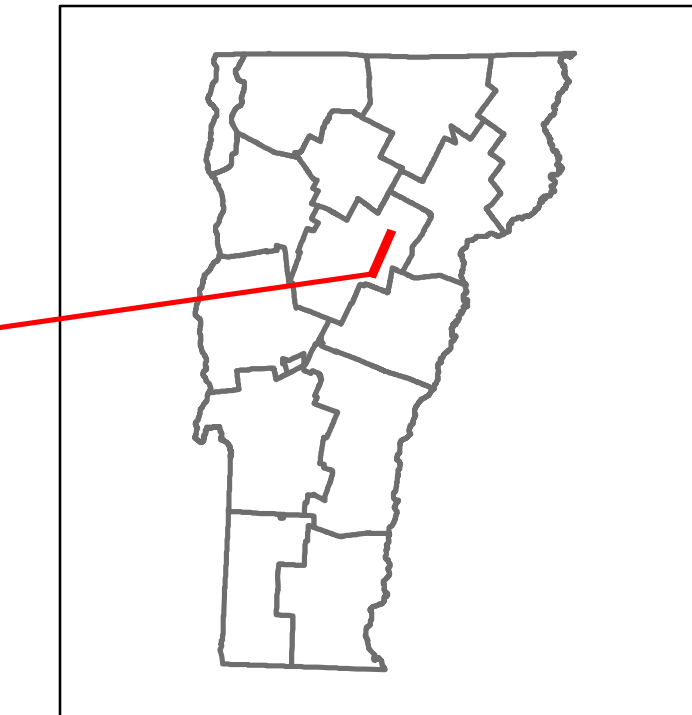


DISTRICT	TOWN	ROUTE
6	EAST MONTPELIER	VT-14



Year	Station 0-1	Station 1-2	Station 2-3	Station 3-4	Station 4-5
2022	3778			3752	3463
2021	4692			3719	3014
2020	4187			2921	2909
2019	4943			3449	3434
2018	5600			3400	3600

### STRUCTURE DESCRIPTIONS

**Bridge 68:**  
Stringer/multi-beam or girder - 2018  
Structure No: 200037006812072  
Length: 152'  
Height: 100.0'  
Width: 46.0'  
Weight Limit: 0  
Facility Carried: VT 14 ML  
Structure Type: 3 SP CONT WLD GIRDER  
Features Intersected: WINOOSKI RIVER  
Surface: Bituminous  
Inspection Date: 6/2021  
Maintenance/Ownership: State

**Bridge 69:**  
Slab - 2010  
Structure No: 200037006912072  
Length: 34'  
Height: 100.0'  
Width: 30.0'  
Weight Limit: 0  
Facility Carried: VT 14 ML  
Structure Type: CONCRETE SLAB  
Features Intersected: SODOM POND BROOK  
Surface: Bituminous  
Inspection Date: 6/2021  
Maintenance/Ownership: State

**Bridge 71:**  
Stringer/multi-beam or girder - 2011  
Structure No: 200037007112072  
Length: 64'  
Height: 100.0'  
Width: 31.0'  
Weight Limit: 0  
Facility Carried: VT 14 ML  
Structure Type: ROLLED BEAM  
Features Intersected: KINGSBURY BRANCH  
Surface: Bituminous  
Inspection Date: 6/2021  
Maintenance/Ownership: State

**Bridge 72:**  
Stringer/multi-beam or girder - 1947  
Structure No: 200037007212072  
Length: 84'  
Height: 100.0'  
Width: 33.0'  
Weight Limit: 0  
Facility Carried: VT 14 ML  
Structure Type: ROLLED BEAM  
Features Intersected: NORTH MONTPELIER POND  
Surface: Bituminous  
Inspection Date: 6/2021  
Maintenance/Ownership: State

<b>Historic Projects</b> <ul style="list-style-type: none"> <li>Unknown</li> <li>Retreatment</li> <li>Resurface</li> <li>Bituminous Mix</li> <li>Skinny Mix</li> <li>Bituminous Seal</li> </ul>	<b>Functional Class</b> <ul style="list-style-type: none"> <li>1 - Interstate System</li> <li>2 - Other</li> <li>3 - Principal Arterial</li> <li>4 - Minor Arterial</li> <li>5 - Major Collector</li> <li>6 - Minor Collector</li> </ul>	<b>Curves</b> <ul style="list-style-type: none"> <li>Left (degrees)</li> <li>Right (degrees)</li> </ul>	<b>Grades</b> <ul style="list-style-type: none"> <li>grade up</li> <li>grade down</li> </ul>	<b>Traffic Counters</b> <ul style="list-style-type: none"> <li>Continuous (CTC)</li> <li>Weight-In-Motion (WIM)</li> <li>Short-Term, Scheduled</li> <li>Short-Term, Unscheduled</li> </ul>	<b>Crash Locations</b> <ul style="list-style-type: none"> <li>Fatal</li> <li>Injury</li> <li>Property Damage Only</li> <li>Unknown Crash Type</li> </ul>	<b>Mileage by Functional Class By Sheet</b> 037-2 4 - Minor Arterial 3.313 037-1 4 - Minor Arterial 2.465	<b>Mileage by Town By Sheet</b> EAST MONTPELIER - V014-1207 5.778 of 5.778 Ghost Section - (US-2, MM 2.733 to 3.001)	<b>DISTRICT</b> 6	<b>TOWN</b> EAST MONTPELIER	<b>Date:</b> 02/15/24	<b>ROUTE</b> VT-14 ETE mileage: 52.807 to 58.585
--	---	--	---	---	---	---	--	----------------------	--------------------------------	-----------------------	--