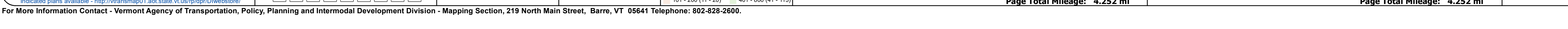
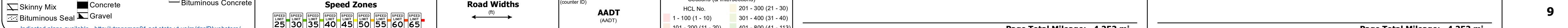
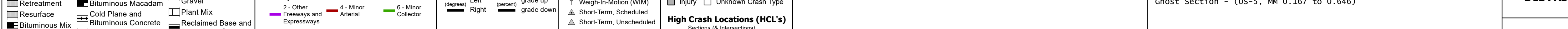
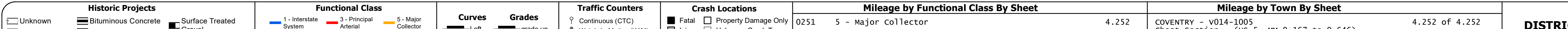
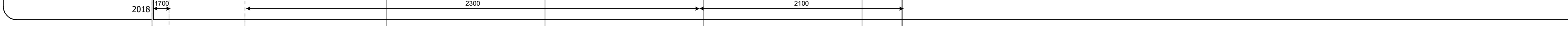


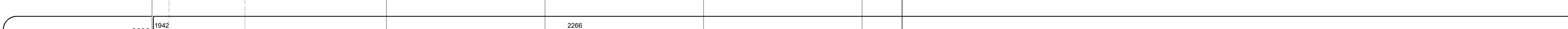


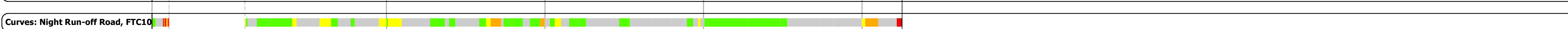
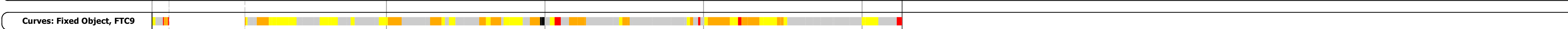
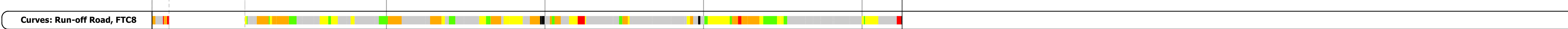
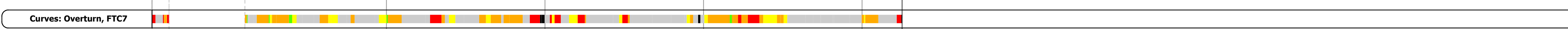
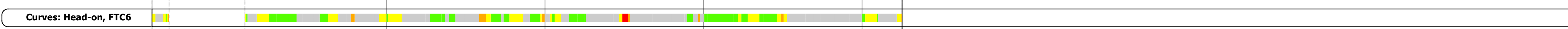




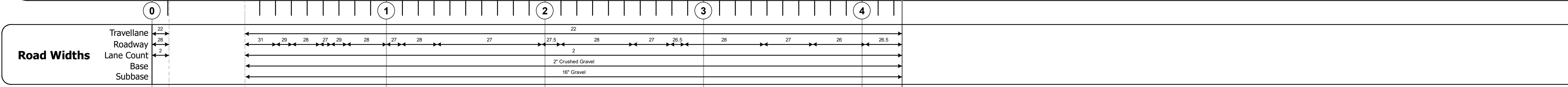
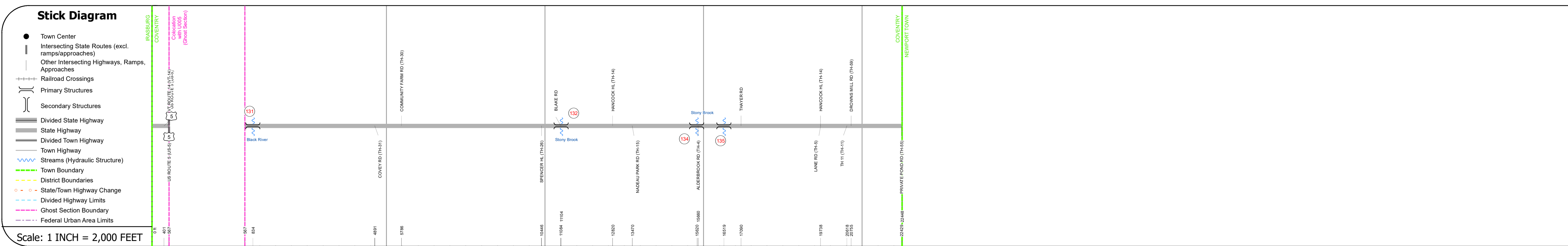
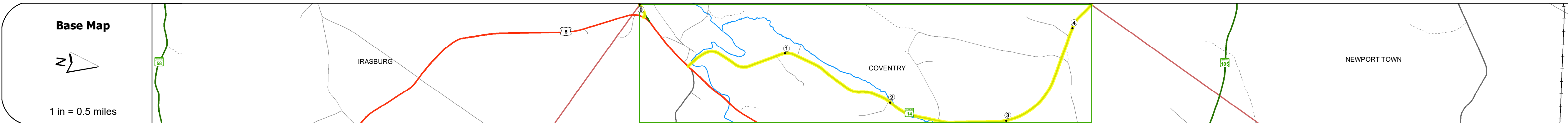
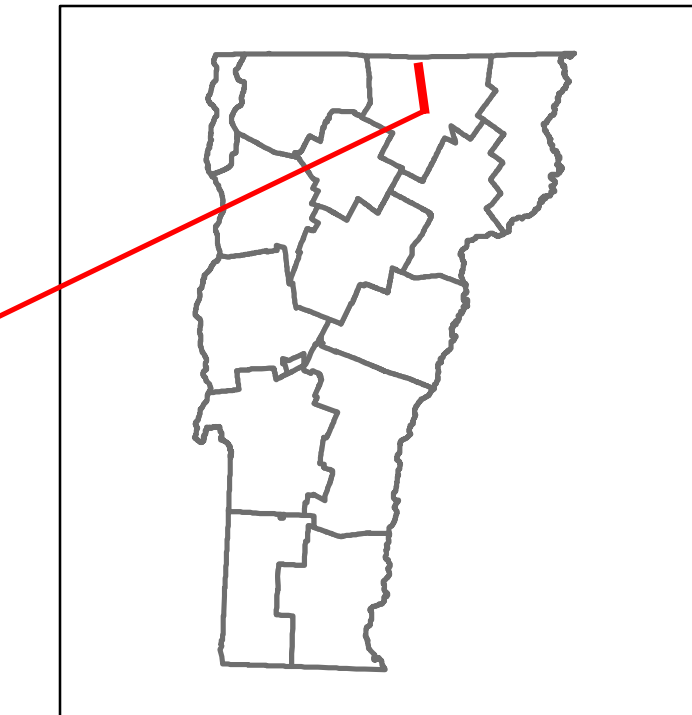


DISTRICT	TOWN	ROUTE
9	COVENTRY	VT-14



## STRUCTURE DESCRIPTIONS

**Bridge 131:**  
Stringer/multi-beam or girder - 1959  
Structure No. 200251013110052  
Length: 207'  
Height: 100.0'  
Width: 32.0'  
Weight Limit: 0  
Facility Carried: VT 14 ML  
Structure Type: 3 SPAN ROLLED BEAM  
Features Intersected: BLACK RIVER  
Surface: Bituminous  
Inspection Date: 6/2021  
Maintenance/Ownership: State

**Bridge 132:**  
Culvert - 1959  
Structure No. 300251013210051  
Length: 8'  
Under Clearance: 5.0'  
Weight Limit: 0  
Facility Carried: VT14  
Structure Type: CGMPPA  
Features Intersected: BROOK  
Inspection Date: 10/2022  
Maintenance: State

**Bridge 134:**  
Culvert - 1959  
Structure No. 300251013410051  
Length: 6'  
Under Clearance: 6.0'  
Weight Limit: 0  
Facility Carried: VT14  
Structure Type: ACCGMPP  
Features Intersected: BROOK  
Inspection Date: 11/2021  
Maintenance: State

**Bridge 135:**  
Culvert - 1959  
Structure No. 300251013510051  
Length: 6'  
Under Clearance: 6.0'  
Weight Limit: 0  
Facility Carried: VT14  
Structure Type: ACCGMPP  
Features Intersected: BROOK  
Inspection Date: 11/2021  
Maintenance: State

<b>Historic Projects</b> Unknown, Retreatment, Resurface, Bituminous Mix, Skiny Mix, Bituminous Seal Bituminous Concrete, Cold Plane and Bituminous Concrete, Concrete, Gravel, Surface Treated Gravel, Plant Mix, Reclaimed Base and Bituminous Concrete	<b>Functional Class</b> 1- Interstate System, 2- Other, 3- Principal Arterial, 4- Minor Arterial, 5- Major Collector, 6- Minor Collector	<b>Curves</b> Left, Right, Grades (degrees), Right, Special grade down	<b>Traffic Counters</b> Continuous (CTC), Weigh-In-Motion (WIM), Short-Term, Scheduled, Short-Term, Unscheduled	<b>Crash Locations</b> Fatal, Injury, Property Damage Only, Unknown Crash Type, High Crash Locations (HCL's)	<b>Mileage by Functional Class By Sheet</b> 0251 5 - Major collector 4.252	<b>Mileage by Town By Sheet</b> COVENTRY - V014-1005 Ghost Section - (US-5, MM 0.167 to 0.646) 4.252 of 4.252	<b>DISTRICT</b> 9	<b>TOWN</b> COVENTRY	<b>Date:</b> 02/15/24	<b>ROUTE</b> VT-14 ETE mileage: 103.143 to 107.395
					<b>Page Total Mileage:</b> 4.252 mi	<b>Page Total Mileage:</b> 4.252 mi				