

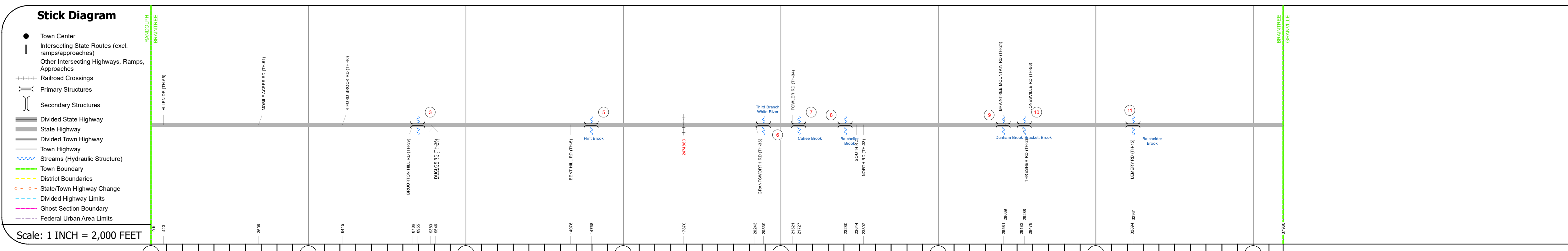
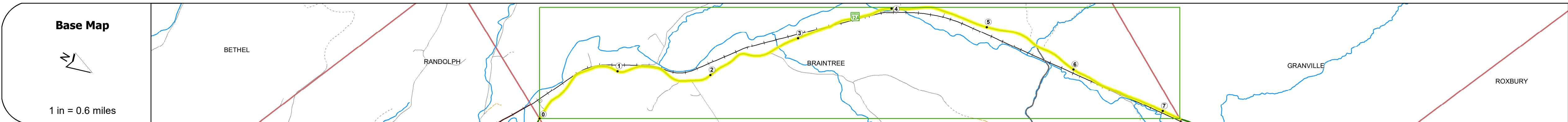
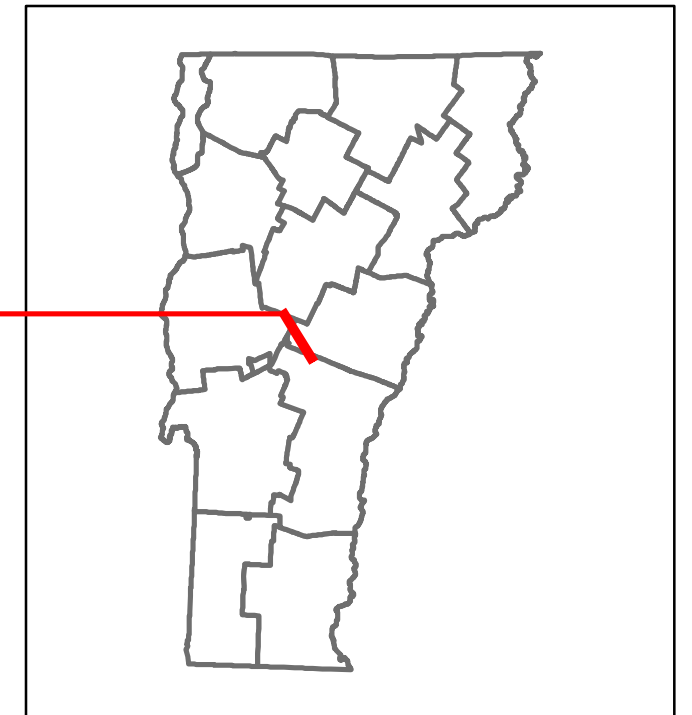


Route Log and Progress Chart

DRAFT

Please Note: Errors and Omissions May Exist.
Contact the VTrans Mapping Section with questions or concerns.

DISTRICT	TOWN	ROUTE
4	BRAINTREE	VT-12A



Road Widths	Travellane Roadway Lane Count Base Subbase	12'	18'	24'	20'	18'	12'
Curves	7, 3, 8, 7, 6, 10, 4, 6, 6, 10, 16, 4, 4, 6, 8, 5, 6, 5, 5						
Grades							
Guardrails							
Rumblestrips							
Speed Zone				40			
Curves: Head-on, FTC6							
Curves: Overturn, FTC7							
Curves: Run-off Road, FTC8							
Curves: Fixed Object, FTC9							
Curves: Night Run-off Road, FTC10							
Interstate: Overturn, FTC11							
Tangents: Head-on, FTC12							
Tangents: Overturn, FTC13							
Tangents: Run-off Road, FTC14							
AADT	2022, 2021, 2020, 2019, 2018	1001, 1813, 1600, 1889, 2100	1001, 993, 876, 1034, 1000	864, 688, 607, 717, 740	498, 383, 338, 399, 400		

STRUCTURE DESCRIPTIONS

Bridge 3:
Culvert - 1957
Structure No. 300187000309021
Length: 13'
Under Clearance: 7.0'
Weight Limit: 0
Facility Carried: VT12A
Structure Type: CGMPA
Features Intersected: BROOK
Inspection Date: 10/2021
Maintenance: State

Bridge 5:
Slab - 1928
Structure No. 300187000509021
Length: 20'
Width: 30.0'
Under Clearance: 14.0'
Weight Limit: 0
Facility Carried: VT12A
Structure Type: CONCRETE SLAB
Features Intersected: FLINT BROOK
Surface: Bituminous
Inspection Date: 10/2021
Maintenance: State

Bridge 6:
Stringer/multi-beam or girder - 1997
Structure No. 200187000609022
Length: 138'
Height: 100.0'
Width: 29.0'
Weight Limit: 0
Facility Carried: VT 0012A ALT
Structure Type: WELDED GIRDER
Features Intersected: 3RD BRANCH WHITE R.
Surface: Bituminous
Inspection Date: 6/2021
Maintenance/Ownership: State

Bridge 7:
Culvert - 2014
Structure No. 300187000709021
Length: 16'
Weight Limit: 0
Facility Carried: VT12A
Structure Type: SEGMENTAL RC BOX
Features Intersected: CAHEE BROOK
Inspection Date: 10/2021
Maintenance: State

Bridge 8:
Slab - 1928
Structure No. 300187000809021
Length: 23'
Width: 29.0'
Under Clearance: 7.0'
Weight Limit: 0
Facility Carried: VT12A
Structure Type: CONCRETE SLAB
Features Intersected: BATCHELLOR BROOK
Surface: Bituminous
Inspection Date: 10/2021
Maintenance: State

Bridge 9:
Slab - 1928
Structure No. 300187000909021
Length: 22'
Width: 30.0'
Under Clearance: 6.0'
Weight Limit: 0
Facility Carried: VT12A
Structure Type: CONCRETE SLAB
Features Intersected: DUNHAM BROOK
Surface: Bituminous
Inspection Date: 10/2021
Maintenance: State

Bridge 10:
Slab - 1928
Structure No. 300187001009021
Length: 22'
Width: 30.0'
Under Clearance: 7.0'
Weight Limit: 0
Facility Carried: VT12A
Structure Type: CONCRETE SLAB
Features Intersected: BRACKETT BROOK
Surface: Bituminous
Inspection Date: 10/2021
Maintenance: State

Bridge 11:
Slab - 1928
Structure No. 300187001109021
Length: 22'
Width: 30.0'
Under Clearance: 5.0'
Weight Limit: 0
Facility Carried: VT12A
Structure Type: CONCRETE SLAB
Features Intersected: BATCHELDER BROOK
Surface: Bituminous
Inspection Date: 10/2022
Maintenance: State

Historic Projects	Functional Class	Crash Locations	Mileage by Functional Class By Sheet	Mileage by Town By Sheet	DISTRICT	TOWN	Date: 02/15/24	ROUTE
Unknown, Retreatment, Resurface, Bituminous Mix, Skiny Mix, Bituminous Seal	1-Interstate System, 2-Other Freeways and Expressways, 3-Principal Arterial, 4-Minor Arterial, 5-Major Collector, 6-Minor Collector	Fatal, Injury, Property Damage Only, Unknown Crash Type	0187 5 - Major Collector 7.189	BRAINTREE - V012A0902 7.189 of 7.189	4	BRAINTREE	1 of 1 TWN mileage: 0.0 to 7.189	VT-12A ETE mileage: 1.275 to 8.464
Speed Zones 			Road Widths 		Traffic Counters Continuous (CTC), Weigh-In-Motion (WIM), Short-Term, Scheduled, Short-Term, Unscheduled		Page Total Mileage: 7.189 mi	